

THE REPUBLIC OF THE UNION OF MYANMAR

2024 POPULATION AND HOUSING CENSUS

Provisional Results



CENSUS REPORT VOLUME (I)

DEPARTMENT OF POPULATION

MINISTRY OF IMMIGRATION AND POPULATION

December 2024

Foreword

Accurate statistical data is essential for understanding and assessing a country's socio-economic development. Among these statistics, demographic data plays a pivotal role in shaping policies, planning initiatives, and implementing projects that address a country's social, economic, and administrative needs. Such comprehensive demographic information can only be obtained through population censuses.

In post-independence Myanmar, nationwide censuses were conducted in 1973, 1983, and 2014. To ensure the continuous availability of reliable demographic and socio-economic data, it is imperative to conduct population censuses at regular intervals, ideally every decade, in accordance with international standards. Furthermore, as the population estimates derived from the 2014 Population and Housing Census have become less reliable over time, a re-estimation of the population is essential to address current and future needs.

With the approval of the State Administration Council, the 2024 Population and Housing Census was conducted. The census night was set for September 30, 2024, with the enumeration process conducted from October 1 to October 15, covering all individuals present within Myanmar's borders on that date. However, due to transportation challenges and security concerns, the enumeration period was extended in certain areas until the second week of December.

The 2024 Population and Housing Census was conducted in accordance with the Population and Housing Census Law of 2013 (Union Parliament Law No. 19 of 2013). This law grants the Ministry of Immigration and Population the authority to

manage all aspects of the census, including preparation, enumeration, compilation, statistical analysis, and publication of reports. Furthermore, the Census Law empowers the government to conduct the census either nationwide or in specific parts of Myanmar as required. The law also allows for the adoption of the most suitable methodologies in areas where traditional census operations may face challenges.

In implementing the census project, census committees were established at various levels under the close supervision and guidance of the Central Census Commission. Lessons learned from the 2014 Population and Housing Census and the 2019 Inter-censal Survey were utilized to ensure that the 2024 Census adhered to international standards.

The 2024 Population and Housing Census was conducted using mobile tablets equipped with the Computer-Assisted Personal Interviewing (CAPI) system, eliminating the need for paper questionnaires. This digital approach enabled real-time data transmission to a central server. The CAPI system offered several advantages, including built-in consistency checks during enumeration, verification of responses to specific questions (e.g., cross-checking age with the date of birth), and a reduction in errors typically made by enumerators.

The results of the 2024 Myanmar Population and Housing Census will be released in a series of publications. This report on the Provisional Results is the first in the series. The publication reflects the Government's commitment to national reconciliation and inclusive socio-economic development as part of broader political and socio-economic reforms. Additionally, the release of the Provisional

Results complies with the principle that census data must be disseminated promptly.


The Provisional Results indicate that the total population of Myanmar on Census Night (September 30, 2024) was **51,316,756**. This figure includes an enumerated population of **32,191,407** persons and an estimated population of **19,125,349** persons derived using Remote Sensing technology for areas where enumeration was not possible. These provisional figures will serve as a reference until the main report is published.

We would like to extend our special gratitude to the Chairman of the State Administration Council and Prime Minister of the State, Senior General Min Aung Hlaing, as well as the Patron of the Central Census Commission, Vice Chairman of the State Administration Council, Deputy Prime Minister, Vice Senior General Soe Win, for their comprehensive leadership throughout the census process. Our heartfelt thanks also go to the Chairman of Nay Pyi Taw, the State/Region Census Supervision Committees, the Chairman of the Nay Pyi Taw Council, and the Chief Ministers of the Regions and States for their exceptional guidance and supervision at the regional and state levels.

We sincerely acknowledge the efforts of the Census Committees across Nay Pyi Taw, the States and Regions, Self-Administered Zones, Districts, and Townships. Additionally, we extend our heartfelt gratitude to the trainers, staff from the Ministry of Education and other related ministries, as well as the dedicated volunteers and workers from social organizations across the country, who served as supervisors

and enumerators. Their tireless efforts and invaluable contributions were instrumental to the success of the census.

We particularly recognize the officials and staff of the Ministry of Immigration and Population for their tireless efforts in managing the entire census process. Most importantly, we are profoundly grateful to the people of Myanmar for their enthusiastic participation and cooperation in responding to the census questions. Despite numerous challenges, their commitment and active involvement made the 2024 Census a resounding success.



H.E. U Myint Kyaing

Chairperson, Central Census Commission
Minister for Immigration and Population
The Republic of the Union of Myanmar

Content

| | |
|--|-----------|
| TABLES..... | VI |
| MAP AND GRAPHS..... | VI |
| CHAPTER 1..... | 1 |
| INTRODUCTION | 1 |
| 1.1 CENSUSES CONDUCTED IN MYANMAR..... | 1 |
| 1.2 THE 2024 POPULATION AND HOUSING CENSUS..... | 2 |
| 1.2.1. LEGAL AND ADMINISTRATIVE AUTHORITY | 3 |
| 1.2.2 CENSUS ENUMERATION AREA MAPPING AND FORMATION OF ENUMERATION AREAS | 4 |
| 1.2.3 CENSUS QUESTIONNAIRES | 5 |
| 1.2.4 CENSUS TAKING USING THE CAPI SYSTEM | 6 |
| 1.2.5 PUBLICITY AND AWARENESS CREATION | 7 |
| 1.2.6 CENSUS ENUMERATION | 8 |
| 1.2.7 SOURCE OF DATA FOR THE PROVISIONAL RESULTS | 8 |
| 1.3 CENSUS ENUMERATION STATUS..... | 9 |
| CHAPTER 2..... | 10 |
| PROVISIONAL RESULTS | 10 |
| 2.1 POPULATION SIZE | 10 |
| 2.2 POPULATION BY URBAN AND RURAL AREA..... | 12 |
| 2.3 POPULATION BY SEX | 14 |
| 2.4 CHANGING IN POPULATION | 15 |
| 2.5 POPULATION DENSITY..... | 16 |
| 2.6 NUMBER OF HOUSEHOLDS AND AVERAGE HOUSEHOLD SIZE..... | 18 |
| 2.7 ESTIMATION OF THE UNENUMERATED POPULATION..... | 19 |
| 2.8 CONCLUSION..... | 21 |

Tables

| | |
|--|----|
| Table 1: Distribution of population by state/region and sex..... | 11 |
| Table 2: Population by state/region and urban/rural..... | 13 |
| Table 3: Population by sex and type of household by township | 22 |

Map and Graphs

| | |
|---|----|
| Figure 1: Proportion of total population by state/region..... | 12 |
| Figure 2: Sex ratio by state/region | 14 |
| Figure 3: Population change in Myanmar (1872-2024) | 15 |
| Figure 4: Map of Myanmar by population density | 17 |
| Figure 5: Average household size by state/region..... | 19 |

Chapter 1

Introduction

1.1 Censuses Conducted in Myanmar

The Government of the Republic of the Union of Myanmar conducted its most recent census from October 1 to October 15, 2024, marking ten years since the 2014 Population and Housing Census. Censuses serve as the primary source of demographic and socio-economic information in developing countries, providing critical insights into the size, distribution, and socio-economic characteristics of the population and households over time.

Accurate and timely data is crucial for effective development planning, evidence-based decision-making, peacebuilding and democratization processes, investment strategies, and research initiatives. Moreover, reliable statistics that accurately reflect the realities on the ground are indispensable for rebuilding infrastructure and restoring the socio-economic livelihoods of people affected by the ongoing political crisis and violent incidents in Myanmar.

Historical evidence indicates that the first census in Myanmar was conducted around 500 BC during the reign of King Thadothiha Mahadamayaza of the Tagaung Dynasty. Under British administration, the first modern population census was carried out in 1872 in the lower part of Myanmar as part of the Indian Census. Subsequently, censuses were conducted every ten years, beginning in 1881. The 1891 census and those that followed covered the entire country on a decennial basis up to 1941.

In post-independence Myanmar, nationwide censuses were conducted in 1973 and 1983, despite challenges such as limited access to certain regions. After 1983, various concerns and obstacles delayed further censuses for over 30 years. Recognizing the pressing need for updated demographic data, the third Population and Housing Census was conducted in 2014 as a national priority.

Ten years after the 2014 Population and Housing Census, it became necessary to conduct another census to ensure the continuous availability of population and socio-economic data in accordance with international standards. Furthermore, the annual population estimates derived from the 2014 Census have become less reliable over time, as they were based on data increasingly distant from the original census year. This decline in robustness necessitated re-estimation. Consequently, the fourth Population and Housing Census was conducted from October 1 to October 15, 2024.

1.2 The 2024 Population and Housing Census

With the approval of the State Administration Council, the 2024 Population and Housing Census was conducted with the following objectives:

- a. To obtain up-to-date population and socio-economic information for Myanmar;
- b. To formulate comprehensive policies, plans, and strategies based on the population and socio-economic information of Myanmar between 2014 and 2024;
- c. To provide the necessary indicators required for implementing the Myanmar Sustainable Development Plan (MSDP);

- d. To provide support for the National Strategy for Development of Statistics of National Statistical System.

1.2.1. Legal and Administrative Authority

Population and Housing Census Law was enacted by **Pyidaungsu Hluttaw Law No. 19** on **July 29, 2013**. This law grants the **Ministry of Immigration and Population**, on behalf of the Government of Myanmar, the authority to collect accurate data on population, animals, buildings, materials, enterprises, and other relevant statistics. It further mandates the effective utilization of census data and information for socio-economic development.

The law requires that the census be conducted in accordance with international guidelines and standards. Additionally, it includes a confidentiality clause that ensures the protection of respondents' personal information collected during the census, safeguarding their privacy.

The law also provides for the establishment of the **Central Census Commission** to oversee and implement census activities. It defines the duties of the Commission and authorizes the Government to form committees at various administrative levels. Accordingly, the Government established the Central Census Commission, the Central Census Committee at the national level, and supporting committees at each administrative level. These committees, along with officials and staff from the **Ministry of Immigration and Population**, were responsible for executing the stages of the census project. To ensure the efficient and secure implementation of the 2024 Census, the provisions of the **Statistics Law**, enacted as **Pyidaungsu Hluttaw Law No. 1** in 2018, were also adhered to.

1.2.2 Census Enumeration Area Mapping and Formation of Enumeration Areas

As part of the preparation process for the 2024 Population and Housing Census, mapping and enumeration area formation were conducted using Geographic Information System (GIS) technology from October 1, 2021, to September 30, 2024. GIS is a powerful tool that enables the creation, management, analysis, and visualization of geographic data on maps. This technology played a crucial role in supporting census fieldwork, data analysis, and reporting.

The following activities were carried out using GIS technology in the 2024 Population and Housing Census:

- a. Collecting ward and village locations (Points), defining the boundaries of Nay Pyi Taw, state/region, district, township, ward, and village tract;
- b. Forming census units and enumeration areas;
- c. Conducting structure listing;
- d. Assigning Geocodes;
- e. Producing Enumeration Area maps;
- f. Displaying the census information with the maps of region/state, district, and township.
- g. The census process can be visualized using maps of regions/states, districts, and townships.

Enumeration area maps are vital for census operations as they illustrate the physical topography of the areas and ensure there is no duplication or omission of households or enumeration areas. An enumeration area is a small geographic unit within a ward in urban areas or a village tract in rural areas.

The enumeration areas (EAs) are formed based on ward and village locations, census units, building lists, basic area lists, and ground population data. In urban areas, EAs were formed based on the number of households within census units in the wards, while in rural areas, they were created based on the number of households in one or more villages within a village tract. The maps were developed using Google Maps, and as a result, the number of buildings and households on the ground may vary slightly from the actual figures.

An urban enumeration area typically consists of approximately 125 to 175 households. In suburban areas, it may include around 100 to 125 households, while rural enumeration areas generally comprise 100 to 150 households. In mountainous or remote areas, an enumeration area may consist of about 60 to 70 households.

1.2.3 Census Questionnaires

The development of the census questionnaire, instruction manuals, and related documents began in September 2022. This process incorporated elements from the 2014 Population and Housing Census questionnaire, census questionnaires from ASEAN countries, feedback from the data users' consultation workshop, and the country's current data needs. The questionnaire was designed in accordance with the United Nations Principles and Recommendations for Population and Housing Censuses.

A household questionnaire was created to determine the number of persons in conventional households on Census Night and to collect demographic and socio-economic data for each respondent. It also included questions on housing conditions, amenities, and information about household members living abroad. The household questionnaire comprised 68 questions covering various topics such

as demographics, migration (internal and international), education, the labour force, disability, fertility and mortality, and housing.

An institutional questionnaire was also developed, containing 18 selected questions from the household questionnaire. This version was used to collect data on individuals residing in institutions, including hotels, military or police barracks, hospitals, boarding schools, prisons, religious centres, old people's homes, training schools, as well as the homeless and those at ports or bus terminals on Census Night.

1.2.4 Census Taking Using the CAPI System

The 2024 Population and Housing Census was conducted using mobile tablets equipped with the Computer-Assisted Personal Interviewing (CAPI) system. CAPI is a data collection method that records respondents' answers electronically via mobile tablets, mobile phones, or computers.

In contrast to the 2014 Census, which relied on paper questionnaires and OMR/ICR scanning technology for data entry, the 2024 Census used mobile tablets to eliminate the need for paper questionnaires. Data collected using the CAPI system was synchronized directly with a central server via the internet. In areas without internet access, data was collected in offline mode and supplemented by paper questionnaires when necessary.

The CAPI system performs consistency checks during enumeration, ensuring that specific questions are directed only to relevant respondents (e.g., questions about births are asked exclusively to ever-married women aged 10 years and older). It also verifies data consistency, such as cross-checking age with date of birth, and reduces errors that enumerator might make. Additionally, the data collected is

synchronized directly to the database, eliminating the need for manual data entry and saving significant time.

1.2.5 Publicity and Awareness Creation

To ensure the successful execution of the 2024 Population and Housing Census, public awareness and mobilization activities were conducted using multiple communication channels. These included:

- a. Broadcasting TV spots, stories, and songs related to the census on government and private radio and television programs.
- b. Airing a speech by the Head of State to inform the public about the census.
- c. Broadcasting countdown crawlers before and during the census period. Announcing motivational messages for individuals who had not yet participated in the census.
- d. Hosting census-related interview programs and quiz competitions. Publishing articles and announcements in daily newspapers about the census process and its importance.

These activities were carried out with the following objectives:

- a. To highlight the importance of the census, the role of the public and stakeholders, and how their participation contributes to its success.
- b. To ensure that everyone understands their right to participate in the census and their responsibility to provide accurate information.
- c. To raise awareness about how census data is used to design and implement development policies, plans, and programs.
- d. To address misconceptions and negative attitudes about the census by explaining its process and benefits.
- e. To emphasize the importance of public participation in ensuring the safety and efficiency of field staff and enumerators during the census.

- f. To promote widespread acceptance of the census results by fostering a better understanding among national leaders, organizations, and the general public.
- g. To enhance the use of census data across various sectors.

1.2.6 Census Enumeration

The census enumerated all individuals who were within Myanmar's borders on Census Night, September 30, 2024. Special arrangements were made to ensure that persons in institutions, such as hotels, guesthouses, hospitals, and police stations, were counted. Additionally, all Myanmar nationals working in embassies abroad, along with their families, were included in the census, accounting for a total of **1,118 persons** in Zabuthiri Township, Nay Pyi Taw. In most states and regions, the census was completed within the planned 15-day period. In areas with security concerns, enumeration was conducted during extended periods.

However, challenges were faced in some townships, wards, and villages due to interference by armed groups. The population of these areas was estimated and included in the **Estimated Population for Unenumerated Areas** section of this report.

1.2.7 Source of Data for The Provisional Results

During the field census enumeration in the states and regions, data was collected at the enumeration area level using mobile tablets equipped with the CAPI system. The collected data was directly synchronized with the central server in real time. Population figures were calculated by township and sex based on the enumerated data. The data transmitted to the server at the Department of Population in Nay Pyi Taw was subsequently compiled and analyzed into statistical

tables. These provisional results, however, do not include information on individuals living abroad, except for those working in Myanmar's diplomatic missions overseas.

1.3 Census Enumeration Status

The 2024 Population and Housing Census faced challenges in achieving full enumeration in some areas due to security concerns. The census was successfully carried out in 145 out of 330 townships. In 127 townships, the enumeration was partially completed, with some requiring extensions of the census period to the second week of December due to security and transportation issues. A late census was conducted in these areas. In 58 townships, the census could not be conducted due to significant security constraints. To account for the population in the unenumerated areas, estimations were made using Earth Remote Sensing (ERS) technology and GIS technology.

Chapter 2

Provisional Results

2.1 Population Size

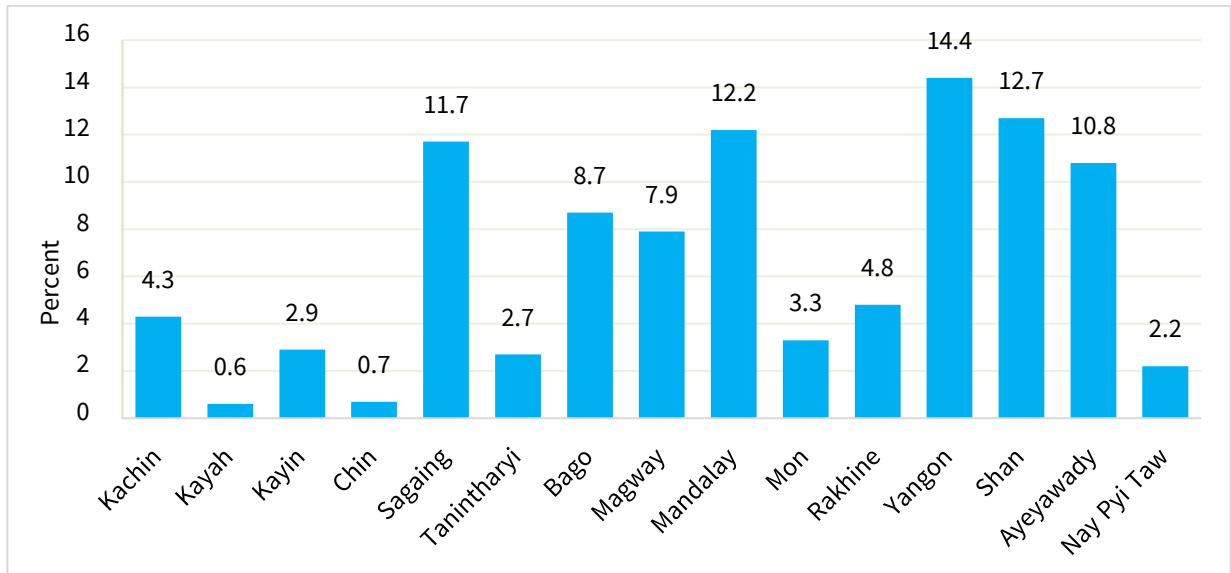
The provisional results of the 2024 Population and Housing Census indicate that Myanmar's total population on September 30, 2024, was **51,316,756**. This figure comprises an enumerated population of **32,191,407** and an estimated population of **19,125,349** for unenumerated areas. Among the enumerated population, there were **15,105,215 males** and **17,086,192 females**, showing a higher number of females than males. Males accounted for **46.9%** of the population, while females made up **53.1%**. The detailed distribution of the population by state/region and sex, including the estimated population for unenumerated areas, is presented in **Table 1**.

Table 1: Distribution of Population by State/Region and Sex

| State/Region | Enumerated population | | | Sex ratio | Estimated population for unenumerated areas | Total population | Proportion of total population (%) |
|--------------|-----------------------|-------------------|-------------------|-----------|---|-------------------|------------------------------------|
| | Both sexes | Males | Females | | | | |
| Union | 32,191,407 | 15,105,215 | 17,086,192 | 88 | 19,125,349 | 51,316,756 | 100 |
| Kachin | 775,273 | 368,757 | 406,516 | 91 | 1,422,010 | 2,197,283 | 4.3 |
| Kayah | 38,240 | 20,822 | 17,418 | 120 | 258,663 | 296,903 | 0.6 |
| Kayin | 772,609 | 368,926 | 403,683 | 91 | 718,359 | 1,490,968 | 2.9 |
| Chin | 29,234 | 14,483 | 14,751 | 98 | 343,790 | 373,024 | 0.7 |
| Sagaing | 802,344 | 373,672 | 428,672 | 87 | 5,213,246 | 6,015,590 | 11.7 |
| Tanintharyi | 773,249 | 371,898 | 401,351 | 93 | 607,318 | 1,380,567 | 2.7 |
| Bago | 3,881,164 | 1,808,602 | 2,072,562 | 87 | 572,527 | 4,453,691 | 8.7 |
| Magway | 2,032,042 | 924,314 | 1,107,728 | 83 | 2,046,462 | 4,078,504 | 7.9 |
| Mandalay | 4,465,598 | 2,078,635 | 2,386,963 | 87 | 1,818,065 | 6,283,663 | 12.2 |
| Mon | 1,286,073 | 590,862 | 695,211 | 85 | 431,093 | 1,717,166 | 3.3 |
| Rakhine | 345,431 | 168,603 | 176,828 | 95 | 2,120,954 | 2,466,385 | 4.8 |
| Yangon | 7,370,010 | 3,396,755 | 3,973,255 | 85 | - | 7,370,010 | 14.4 |
| Shan | 2,944,515 | 1,442,919 | 1,501,596 | 96 | 3,572,862 | 6,517,377 | 12.7 |
| Ayeyawady | 5,546,281 | 2,649,270 | 2,897,011 | 91 | - | 5,546,281 | 10.8 |
| Nay Pyi Taw | 1,129,344 | 526,697 | 602,647 | 87 | - | 1,129,344 | 2.2 |

The distribution of the population by state/region is illustrated in **Figure 1**. The most populous states and regions are **Yangon Region (14.4%)**, **Shan State (12.7%)**, and **Mandalay Region (12.2%)**, collectively accounting for approximately **39.3%** of the total population. In contrast, the least populous states and regions are **Kayah State (0.6%)**, **Chin State (0.7%)**, and **Nay Pyi Taw (2.2%)**, together comprising about **3.5%** of the total population.

Figure 1: Proportion of Total Population by State/Region



2.2 Population by Urban and Rural Area

The provisional results indicate that, including the estimated population of unenumerated areas, **31%** of Myanmar’s population resides in urban areas, while **69%** lives in rural areas. **Yangon Region** has the highest proportion of urban residents at **68%**, followed by **Kachin State**, **Mon State**, and **Nay Pyi Taw**, each with **35%** of their population living in urban areas. In contrast, **Ayeyarwady Region** has the largest proportion of rural residents, with **84%** of its population living in rural areas, followed by **Sagaing Region** and **Magway Region**, each with **83%**. The population distribution by state/region and urban/rural areas is detailed in **Table 2**.

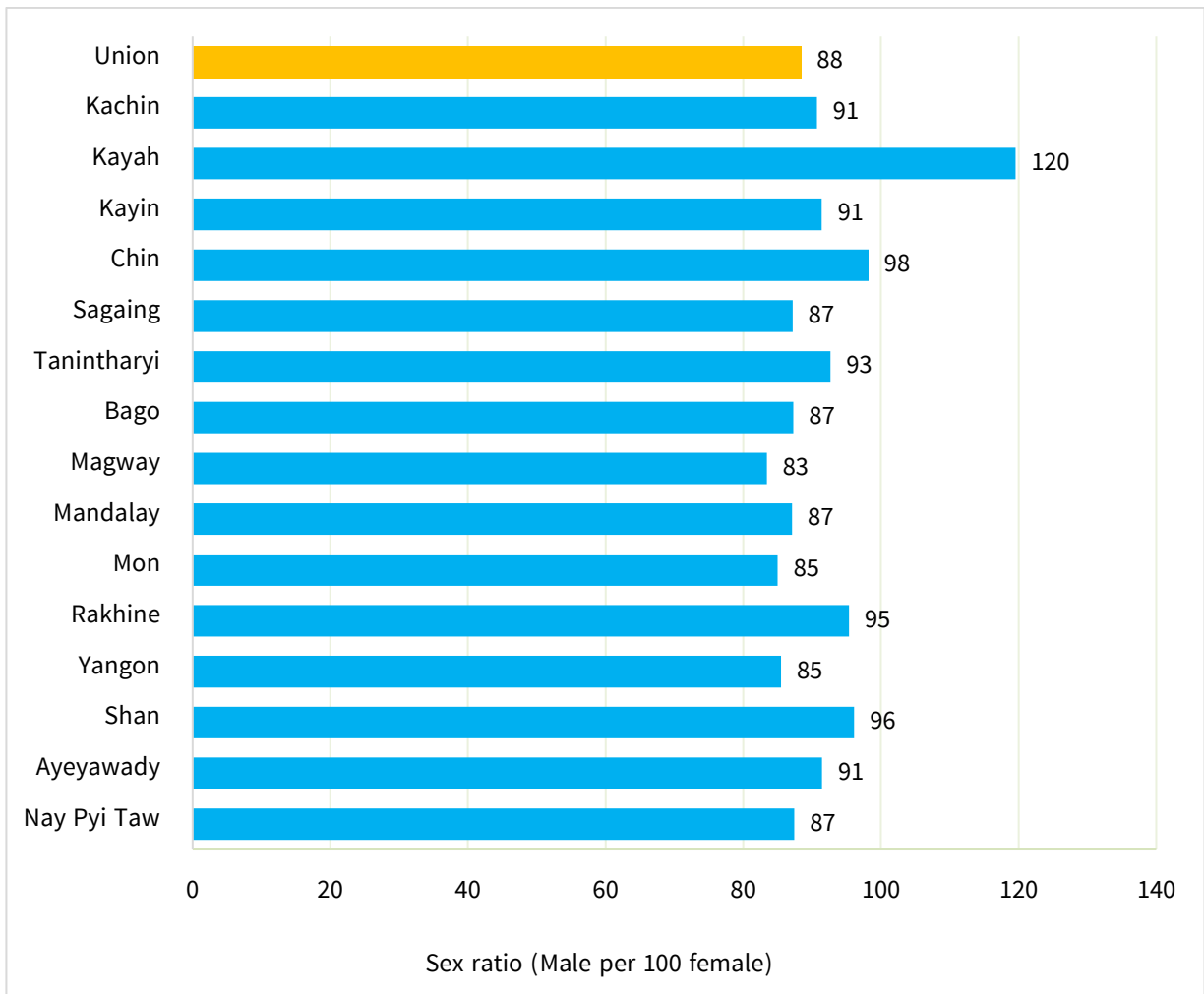
Table 2: Population by State/Region and Urban/Rural

| State/Region | Enumerated population | | | Estimated population for unenumerated areas | | | Total population | | | Urban percent |
|--------------|-----------------------|-------------------|-------------------|---|------------------|-------------------|-------------------|-------------------|-------------------|---------------|
| | Total | Urban | Rural | Total | Urban | Rural | Total | Urban | Rural | |
| Union | 32,191,407 | 13,149,660 | 19,041,747 | 19,125,349 | 2,478,435 | 16,646,914 | 51,316,756 | 15,628,095 | 35,688,661 | 31 |
| Kachin | 775,273 | 495,255 | 280,018 | 1,422,010 | 281,889 | 1,140,121 | 2,197,283 | 777,144 | 1,420,139 | 35 |
| Kayah | 38,240 | 24,874 | 13,366 | 258,663 | 61,336 | 197,327 | 296,903 | 86,210 | 210,693 | 29 |
| Kayin | 772,609 | 211,605 | 561,004 | 718,359 | 109,308 | 609,051 | 1,490,968 | 320,913 | 1,170,055 | 22 |
| Chin | 29,234 | 29,234 | - | 343,790 | 46,431 | 297,359 | 373,024 | 75,665 | 297,359 | 20 |
| Sagaing | 802,344 | 525,120 | 277,224 | 5,213,246 | 518,854 | 4,694,392 | 6,015,590 | 1,043,974 | 4,971,616 | 17 |
| Tanintharyi | 773,249 | 295,045 | 478,204 | 607,318 | 77,038 | 530,280 | 1,380,567 | 372,083 | 1,008,484 | 27 |
| Bago | 3,881,164 | 1,099,929 | 2,781,235 | 572,527 | 28,806 | 543,721 | 4,453,691 | 1,128,735 | 3,324,956 | 25 |
| Magway | 2,032,042 | 536,421 | 1,495,621 | 2,046,462 | 142,723 | 1,903,739 | 4,078,504 | 679,144 | 3,399,360 | 17 |
| Mandalay | 4,465,598 | 1,872,403 | 2,593,195 | 1,818,065 | 249,918 | 1,568,147 | 6,283,663 | 2,122,321 | 4,161,342 | 34 |
| Mon | 1,286,073 | 567,777 | 718,296 | 431,093 | 31,487 | 399,606 | 1,717,166 | 599,264 | 1,117,902 | 35 |
| Rakhine | 345,431 | 123,875 | 221,556 | 2,120,954 | 343,924 | 1,777,030 | 2,466,385 | 467,799 | 1,998,586 | 19 |
| Yangon | 7,370,010 | 5,007,916 | 2,362,094 | - | - | - | 7,370,010 | 5,007,916 | 2,362,094 | 68 |
| Shan | 2,944,515 | 1,073,622 | 1,870,893 | 3,572,862 | 586,721 | 2,986,141 | 6,517,377 | 1,660,343 | 4,857,034 | 26 |
| Ayeyawady | 5,546,281 | 886,985 | 4,659,296 | - | - | - | 5,546,281 | 886,985 | 4,659,296 | 16 |
| Nay Pyi Taw | 1,129,344 | 399,599 | 729,745 | - | - | - | 1,129,344 | 399,599 | 729,745 | 35 |

2.3 Population by Sex

According to the 2024 Census, the enumerated population consists of **15,105,215 males** and **17,086,192 females**, with females outnumbering males by **1.98 million**. The sex ratio (the number of males per 100 females) is **88**, as illustrated in **Figure 2**. At the state and region level, females outnumber males in all areas except **Kayah State**.

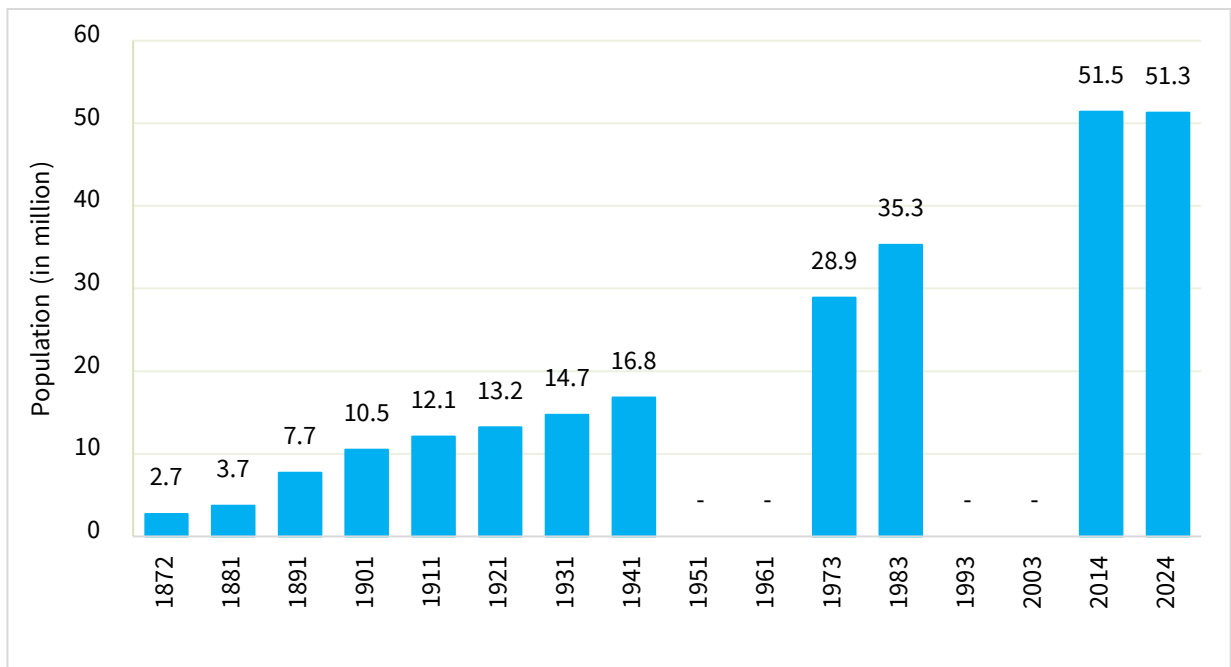
Figure 2: Sex Ratio by State/Region



2.4 Changing in Population

The population of Myanmar has shown steady growth since census-taking began in 1872. The population increased from **7.7 million** in 1891 to **10.5 million** in 1901, and further to **13.2 million** in 1921. By 1973, it had risen to **28.9 million**, reaching **35.3 million** in 1983, and **51.5 million** in 2014. As of the 2024 Census, Myanmar’s population, including the estimated population of unenumerated areas, stands at **51.3 million**. This population trend is illustrated in **Figure 3**. Changes in population have significant policy implications for various sectors of the economy, particularly in education, health, employment, and housing.

Figure 3: Population change in Myanmar (1872-2024)*



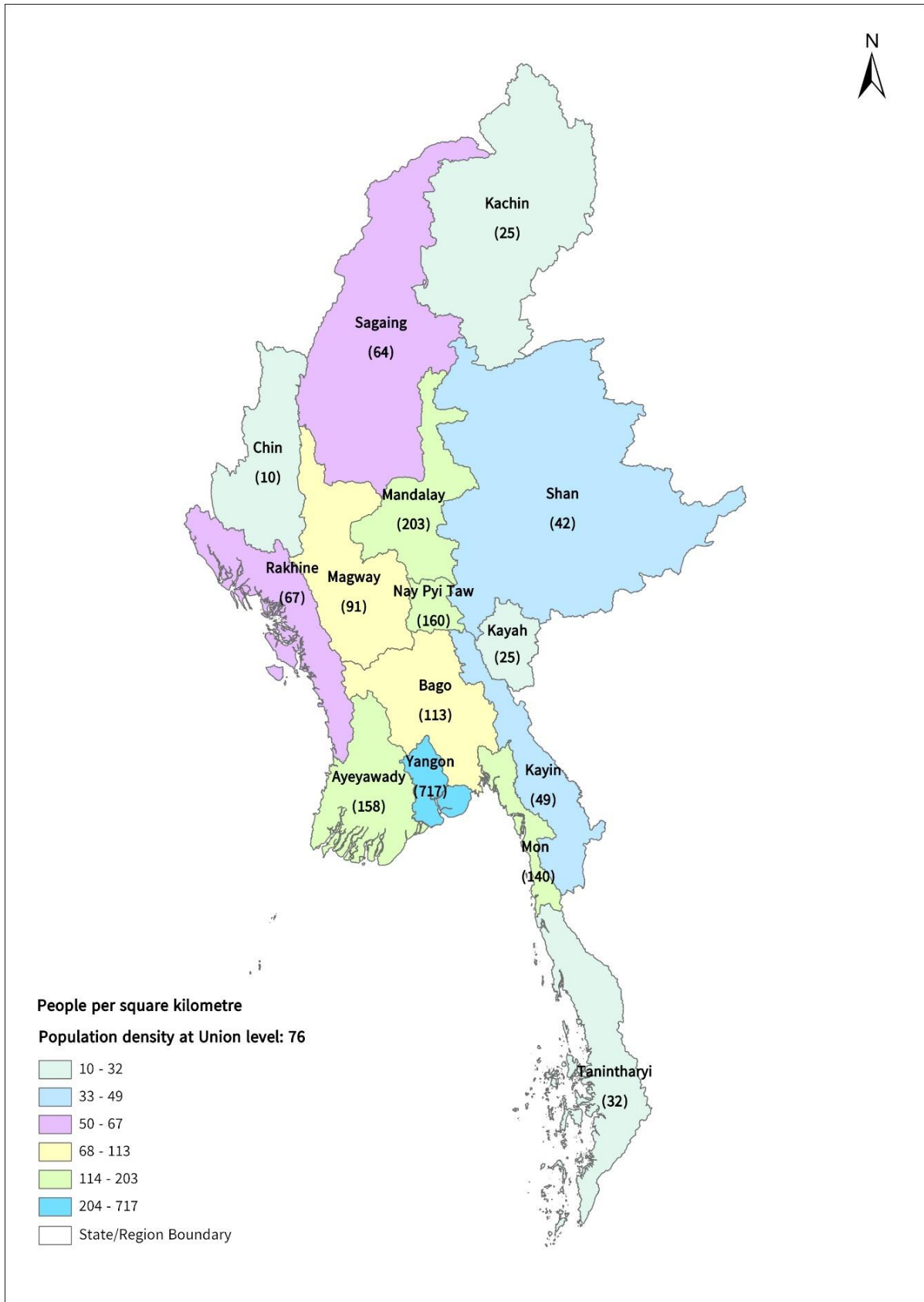
*No censuses were conducted in 1951, 1961, 1993 and 2003.

Note: The population figures for 1872 and 1881 are exclusive to Rakhine, Tanintharyi, and Lower Myanmar only.

2.5 Population Density

The provisional results reveal that Myanmar's population density is **76 persons per square kilometer**. The most densely populated region is **Yangon Region**, with **717 persons per square kilometer**, followed by **Mandalay Region** (203 persons) and **Nay Pyi Taw** (160 persons). In contrast, the least densely populated areas are **Chin State** (10 persons per square kilometer), followed by **Kachin State** and **Kayah State** (25 persons each), and **Tanintharyi Region** (32 persons). As the economic hub of Myanmar, **Yangon Region** stands out as the most densely populated area. Population density by state/region is illustrated in Figure 4.

Figure 4: Map of Myanmar by population density

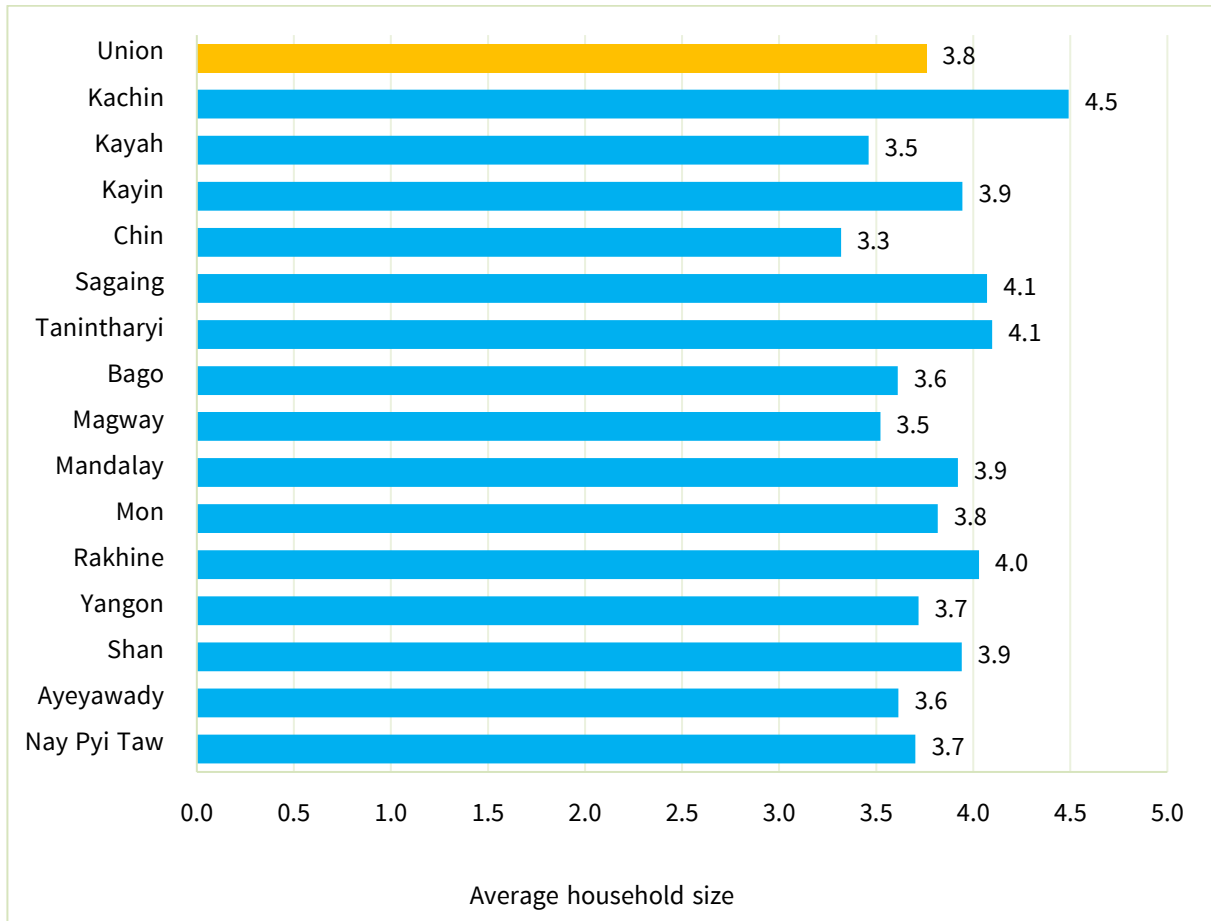


2.6 Number of Households and Average Household Size

The provisional results of the 2024 Census indicate that **7,772,076 conventional households** were enumerated. These households accounted for **90.7%** of the population, with **29,208,491** individuals living in conventional households. The remaining **2,982,916** individuals were counted in institutions. In terms of the number of households, **Yangon Region** has the largest, while **Kayah State** and **Chin State** have the smallest. The distribution of the population by sex and type of household at the township level is presented in **Table 3**.

According to the 2024 census, the average household size at the union level is **3.8 persons**, as shown in **Figure 5**. **Kachin State** has the highest average household size at **4.5 persons**, followed by **Sagaing Region** and **Tanintharyi Region**, each with **4.1 persons**. **Chin State** has the smallest average household size, at **3.3 persons**, while **Kayah State** and **Magway Region** have the second smallest, each with an average of **3.5 persons**. There is no significant difference in average household size between urban and rural areas. In **Yangon Region**, which is predominantly urban, the average household size is **3.7 persons**, slightly below the union average.

Figure 5: Average Household Size by State/Region



2.7 Estimation of The Unenumerated Population

In the 2024 Population and Housing Census, security concerns made it impossible to cover the entire country. To provide a complete and accurate reflection of Myanmar's population, estimations were carried out for areas where the census could not be conducted. These estimations were based on **Earth Remote Sensing (ERS)** technology, utilizing internationally recognized satellite imagery.

For estimating the population in unenumerated areas, high-resolution satellite imagery (ranging from 0.3 to 0.8 meters) was acquired from commercial providers in Russia, China, India, and various European countries. The process also

involved utilizing Microsoft’s Global Machine Learning Building Footprints Dataset and leveraging Mapflow AI’s advanced AI tools for Building Footprints Extraction processes. The following steps were undertaken to estimate the unenumerated population:

- a. **Building Footprints Extraction:** Building footprints were accurately detected using AI-powered tools and satellite imagery.
- b. **Classification of Building Type:** Structures were classified by cross-checking and merging the identified footprints. Infrastructure such as offices, schools, religious sites, and commercial buildings were visually inspected and excluded from the population estimate. The remaining structures were listed and analyzed by area using GIS technology.
- c. **Calculation of Uninhabited Domestic Building and Average Household Size:** The percentage of uninhabited buildings and average household size in enumerated areas were calculated. These figures were used to adjust the number of inhabited buildings.
- d. **Population Estimation with Satellite-Based Building Footprints Data and Administrative Records:** Population estimates were derived from the number of habitable buildings and the average household size. Additionally, demographic data from administrative records and regional trends were utilized to accurately approximate the urban and rural population figures.

2.8 Conclusion

Despite the significant security challenges encountered during the enumeration of 2024 Population and Housing Census, the initial analysis of the data indicates that the census achieved satisfactory coverage. It was conducted in alignment with international standards, guidelines, recommendations, and legal requirements. It is hoped that the information in this provisional report will be utilized responsibly and effectively. The forthcoming main report will provide more detailed demographic and socio-economic data to benefit a wide range of users.

Table 3: Population by Sex and Type of Household by Township

| State/Region, District, Township | Number of enumerated population and households | | | | | | | | | | Estimated population for unenumerated areas | Total population |
|-------------------------------------|--|-------------------|-------------------|-------------------|--|-------------------|-------------------|----------------------------|------------------|------------------|--|---------------------|
| | Total population | | | | Population in conventional households | | | Population in institutions | | | | |
| | Households | Both sexes | Males | Females | Both sexes | Males | Females | Both sexes | Males | Females | | |
| UNION | 7,772,076 | 32,191,407 | 15,105,215 | 17,086,192 | 29,208,491 | 13,386,629 | 15,821,862 | 2,982,916 | 1,718,586 | 1,264,330 | 19,125,349 | 51,316,756 |
| KACHIN | 150,797 | 775,273 | 368,757 | 406,516 | 677,385 | 315,843 | 361,542 | 97,888 | 52,914 | 44,974 | 1,422,010 | 2,197,283 |
| CHIPHWE | 243 | 1,207 | 409 | 798 | 864 | 325 | 539 | 343 | 84 | 259 | 42,634 | 43,841 |
| Chiphwe | 243 | 1,207 | 409 | 798 | 864 | 325 | 539 | 343 | 84 | 259 | 28,233 | 29,440 |
| Hsotlaw | - | - | - | - | - | - | - | - | - | - | 14,401 | 14,401 |
| TANAI | 7,433 | 37,093 | 18,555 | 18,538 | 34,077 | 16,488 | 17,589 | 3,016 | 2,067 | 949 | 99,561 | 136,654 |
| Tanai | 7,433 | 37,093 | 18,555 | 18,538 | 34,077 | 16,488 | 17,589 | 3,016 | 2,067 | 949 | 99,561 | 136,654 |
| PUTAO | 16,943 | 88,204 | 44,368 | 43,836 | 84,439 | 42,104 | 42,335 | 3,765 | 2,264 | 1,501 | 24,313 | 112,517 |
| Khaunglanphoo | 2,046 | 11,949 | 6,143 | 5,806 | 11,843 | 6,070 | 5,773 | 106 | 73 | 33 | - | 11,949 |
| Sumprabum | - | - | - | - | - | - | - | - | - | - | 19,119 | 19,119 |
| Naungmoon | 1,407 | 7,196 | 3,674 | 3,522 | 7,104 | 3,630 | 3,474 | 92 | 44 | 48 | 2,030 | 9,226 |
| Putao | 11,675 | 60,623 | 30,258 | 30,365 | 57,218 | 28,249 | 28,969 | 3,405 | 2,009 | 1,396 | 2,850 | 63,473 |
| Machanbaw | 1,815 | 8,436 | 4,293 | 4,143 | 8,274 | 4,155 | 4,119 | 162 | 138 | 24 | 314 | 8,750 |
| BHAMO | 13,991 | 78,397 | 36,009 | 42,388 | 60,705 | 27,403 | 33,302 | 17,692 | 8,606 | 9,086 | 541,803 | 620,200 |
| Bhamo | 10,928 | 62,831 | 28,920 | 33,911 | 46,858 | 21,321 | 25,537 | 15,973 | 7,599 | 8,374 | 103,303 | 166,134 |
| Mansi | - | - | - | - | - | - | - | - | - | - | 114,356 | 114,356 |

| State/Region, District, Township | Number of enumerated population and households | | | | | | | | | | Estimated population for unenumerated areas | Total population |
|-------------------------------------|--|----------------|----------------|----------------|--|----------------|----------------|----------------------------|---------------|---------------|--|---------------------|
| | Total population | | | | Population in conventional households | | | Population in institutions | | | | |
| | Households | Both sexes | Males | Females | Both sexes | Males | Females | Both sexes | Males | Females | | |
| Momouk | - | - | - | - | - | - | - | - | - | - | 144,284 | 144,284 |
| Shwegu | 3,063 | 15,566 | 7,089 | 8,477 | 13,847 | 6,082 | 7,765 | 1,719 | 1,007 | 712 | 179,860 | 195,426 |
| MOHNYIN | 49,121 | 220,544 | 103,280 | 117,264 | 208,483 | 95,966 | 112,517 | 12,061 | 7,314 | 4,747 | 501,058 | 721,602 |
| Phakant | - | - | - | - | - | - | - | - | - | - | 286,758 | 286,758 |
| Mogaung | 24,799 | 110,597 | 52,026 | 58,571 | 105,896 | 48,863 | 57,033 | 4,701 | 3,163 | 1,538 | 28,034 | 138,631 |
| Mohnyin | 24,322 | 109,947 | 51,254 | 58,693 | 102,587 | 47,103 | 55,484 | 7,360 | 4,151 | 3,209 | 186,266 | 296,213 |
| MYITKYINA | 63,066 | 349,828 | 166,136 | 183,692 | 288,817 | 133,557 | 155,260 | 61,011 | 32,579 | 28,432 | 212,641 | 562,469 |
| Myitkyina | 55,167 | 295,204 | 139,893 | 155,311 | 253,412 | 116,722 | 136,690 | 41,792 | 23,171 | 18,621 | 78,666 | 373,870 |
| Waingmaw | 7,899 | 54,624 | 26,243 | 28,381 | 35,405 | 16,835 | 18,570 | 19,219 | 9,408 | 9,811 | 117,990 | 172,614 |
| Ingyanyan | - | - | - | - | - | - | - | - | - | - | 15,985 | 15,985 |
| KAYAH | 8,932 | 38,240 | 20,822 | 17,418 | 30,915 | 14,853 | 16,062 | 7,325 | 5,969 | 1,356 | 258,663 | 296,903 |
| DIMAWSO | 244 | 1,772 | 1,351 | 421 | 837 | 420 | 417 | 935 | 931 | 4 | 118,060 | 119,832 |
| Dimawso | 122 | 897 | 697 | 200 | 396 | 199 | 197 | 501 | 498 | 3 | 79,715 | 80,612 |
| Phruso | 122 | 875 | 654 | 221 | 441 | 221 | 220 | 434 | 433 | 1 | 38,345 | 39,220 |
| BAWLAKHE | 451 | 2,010 | 1,287 | 723 | 1,196 | 583 | 613 | 814 | 704 | 110 | 36,845 | 38,855 |
| Parsaung | - | 329 | 223 | 106 | - | - | - | 329 | 223 | 106 | 27,819 | 28,148 |
| Bawlakhe | 451 | 1,681 | 1,064 | 617 | 1,196 | 583 | 613 | 485 | 481 | 4 | 9,026 | 10,707 |
| MEISI | - | - | - | - | - | - | - | - | - | - | 11,805 | 11,805 |

| State/Region, District, Township | Number of enumerated population and households | | | | | | | | | | Estimated population for unenumerated areas | Total population |
|-------------------------------------|--|----------------|----------------|----------------|--|----------------|----------------|----------------------------|---------------|---------------|--|---------------------|
| | Total population | | | | Population in conventional households | | | Population in institutions | | | | |
| | Households | Both sexes | Males | Females | Both sexes | Males | Females | Both sexes | Males | Females | | |
| Meisi | - | - | - | - | - | - | - | - | - | - | 11,805 | 11,805 |
| LOIKAW | 8,237 | 34,458 | 18,184 | 16,274 | 28,882 | 13,850 | 15,032 | 5,576 | 4,334 | 1,242 | 91,953 | 126,411 |
| Shardaw | - | - | - | - | - | - | - | - | - | - | 9,440 | 9,440 |
| Loikaw | 8,237 | 34,458 | 18,184 | 16,274 | 28,882 | 13,850 | 15,032 | 5,576 | 4,334 | 1,242 | 82,513 | 116,971 |
| KAYIN | 184,532 | 772,609 | 368,926 | 403,683 | 727,860 | 336,574 | 391,286 | 44,749 | 32,352 | 12,397 | 718,359 | 1,490,968 |
| KAWKAREIK | 11,475 | 44,677 | 21,972 | 22,705 | 41,072 | 18,813 | 22,259 | 3,605 | 3,159 | 446 | 95,006 | 139,683 |
| Kawkareik | 11,475 | 44,677 | 21,972 | 22,705 | 41,072 | 18,813 | 22,259 | 3,605 | 3,159 | 446 | 95,006 | 139,683 |
| KYARINSEIKKYI | 3,733 | 16,744 | 8,356 | 8,388 | 15,666 | 7,462 | 8,204 | 1,078 | 894 | 184 | 228,559 | 245,303 |
| Kyarinseikkyi | 3,733 | 16,744 | 8,356 | 8,388 | 15,666 | 7,462 | 8,204 | 1,078 | 894 | 184 | 228,559 | 245,303 |
| PHARPON | 3,265 | 16,332 | 7,725 | 8,607 | 15,339 | 7,112 | 8,227 | 993 | 613 | 380 | 102,502 | 118,834 |
| Pharpon | 3,265 | 16,332 | 7,725 | 8,607 | 15,339 | 7,112 | 8,227 | 993 | 613 | 380 | 102,502 | 118,834 |
| HPA-AN | 133,897 | 567,420 | 268,154 | 299,266 | 535,568 | 245,490 | 290,078 | 31,852 | 22,664 | 9,188 | 162,780 | 730,200 |
| Hpa-an | 83,652 | 341,803 | 160,679 | 181,124 | 320,358 | 145,551 | 174,807 | 21,445 | 15,128 | 6,317 | 125,827 | 467,630 |
| Hlaingbwe | 50,245 | 225,617 | 107,475 | 118,142 | 215,210 | 99,939 | 115,271 | 10,407 | 7,536 | 2,871 | 36,953 | 262,570 |
| MYAWADY | 28,200 | 108,306 | 52,843 | 55,463 | 102,239 | 48,771 | 53,468 | 6,067 | 4,072 | 1,995 | 60,473 | 168,779 |
| Myawady | 28,200 | 108,306 | 52,843 | 55,463 | 102,239 | 48,771 | 53,468 | 6,067 | 4,072 | 1,995 | 60,473 | 168,779 |
| THANDAUNGGYI | 3,962 | 19,130 | 9,876 | 9,254 | 17,976 | 8,926 | 9,050 | 1,154 | 950 | 204 | 69,039 | 88,169 |
| Thandaunggyi | 3,962 | 19,130 | 9,876 | 9,254 | 17,976 | 8,926 | 9,050 | 1,154 | 950 | 204 | 69,039 | 88,169 |

| State/Region, District, Township | Number of enumerated population and households | | | | | | | | | | Estimated population for unenumerated areas | Total population |
|-------------------------------------|--|----------------|----------------|----------------|--|----------------|----------------|----------------------------|---------------|---------------|--|---------------------|
| | Total population | | | | Population in conventional households | | | Population in institutions | | | | |
| | Households | Both sexes | Males | Females | Both sexes | Males | Females | Both sexes | Males | Females | | |
| CHIN | 8,191 | 29,234 | 14,483 | 14,751 | 27,182 | 13,101 | 14,081 | 2,052 | 1,382 | 670 | 343,790 | 373,024 |
| TDEIM | 695 | 2,479 | 1,202 | 1,277 | 2,314 | 1,037 | 1,277 | 165 | 165 | - | 61,918 | 64,397 |
| Tdeim | 695 | 2,479 | 1,202 | 1,277 | 2,314 | 1,037 | 1,277 | 165 | 165 | - | 35,412 | 37,891 |
| Tonzang | - | - | - | - | - | - | - | - | - | - | 26,506 | 26,506 |
| PALETWA | - | - | - | - | - | - | - | - | - | - | 83,905 | 83,905 |
| Paletwa | - | - | - | - | - | - | - | - | - | - | 83,905 | 83,905 |
| FALAM | 592 | 1,738 | 890 | 848 | 1,581 | 760 | 821 | 157 | 130 | 27 | 17,853 | 19,591 |
| Falam | 592 | 1,738 | 890 | 848 | 1,581 | 760 | 821 | 157 | 130 | 27 | 17,853 | 19,591 |
| MATUPI | - | - | - | - | - | - | - | - | - | - | 45,693 | 45,693 |
| Matupi | - | - | - | - | - | - | - | - | - | - | 45,693 | 45,693 |
| MINDAT | - | - | - | - | - | - | - | - | - | - | 60,941 | 60,941 |
| Kanpetlet | - | - | - | - | - | - | - | - | - | - | 25,677 | 25,677 |
| Mindat | - | - | - | - | - | - | - | - | - | - | 35,264 | 35,264 |
| HAKHA | 6,904 | 25,017 | 12,391 | 12,626 | 23,287 | 11,304 | 11,983 | 1,730 | 1,087 | 643 | 73,480 | 98,497 |
| Thantlang | | - | | | - | - | - | - | | | 35,374 | 35,374 |
| Hakha | 6,904 | 25,017 | 12,391 | 12,626 | 23,287 | 11,304 | 11,983 | 1,730 | 1,087 | 643 | 38,106 | 63,123 |
| SAGAING | 180,953 | 802,344 | 373,672 | 428,672 | 736,795 | 332,260 | 404,535 | 65,549 | 41,412 | 24,137 | 5,213,246 | 6,015,590 |

| State/Region, District, Township | Number of enumerated population and households | | | | | | | | | | Estimated population for unenumerated areas | Total population |
|-------------------------------------|--|----------------|---------------|---------------|--|---------------|---------------|----------------------------|--------------|--------------|--|---------------------|
| | Total population | | | | Population in conventional households | | | Population in institutions | | | | |
| | Households | Both sexes | Males | Females | Both sexes | Males | Females | Both sexes | Males | Females | | |
| NAGA SELF-ADMINISTERED ZONE | 22,099 | 121,682 | 60,472 | 61,210 | 118,485 | 58,723 | 59,762 | 3,197 | 1,749 | 1,448 | - | 121,682 |
| Leshi | 3,632 | 16,508 | 8,050 | 8,458 | 15,585 | 7,581 | 8,004 | 923 | 469 | 454 | - | 16,508 |
| Lahe | 9,051 | 51,078 | 25,478 | 25,600 | 49,956 | 24,846 | 25,110 | 1,122 | 632 | 490 | - | 51,078 |
| Nanyun | 9,416 | 54,096 | 26,944 | 27,152 | 52,944 | 26,296 | 26,648 | 1,152 | 648 | 504 | - | 54,096 |
| KALAY | 27,034 | 112,141 | 51,847 | 60,294 | 102,192 | 45,424 | 56,768 | 9,949 | 6,423 | 3,526 | 591,100 | 703,241 |
| Kalay | 22,789 | 97,809 | 45,384 | 52,425 | 89,163 | 39,642 | 49,521 | 8,646 | 5,742 | 2,904 | 439,605 | 537,414 |
| Kalewa | 1,976 | 8,373 | 3,788 | 4,585 | 8,024 | 3,575 | 4,449 | 349 | 213 | 136 | 57,648 | 66,021 |
| Mingin | 2,269 | 5,959 | 2,675 | 3,284 | 5,005 | 2,207 | 2,798 | 954 | 468 | 486 | 93,847 | 99,806 |
| KATHA | 6,998 | 33,707 | 15,756 | 17,951 | 28,570 | 12,576 | 15,994 | 5,137 | 3,180 | 1,957 | 648,255 | 681,962 |
| Katha | 5,340 | 25,982 | 12,124 | 13,858 | 21,455 | 9,369 | 12,086 | 4,527 | 2,755 | 1,772 | 241,815 | 267,797 |
| Tigyaing | - | - | - | - | - | - | - | - | - | - | 158,252 | 158,252 |
| Banmauk | 1,658 | 7,725 | 3,632 | 4,093 | 7,115 | 3,207 | 3,908 | 610 | 425 | 185 | 148,375 | 156,100 |
| Indaw | - | - | - | - | - | - | - | - | - | - | 99,813 | 99,813 |
| KAWLIN | 1,160 | 4,529 | 2,189 | 2,340 | 3,642 | 1,526 | 2,116 | 887 | 663 | 224 | 364,832 | 369,361 |
| Kawlin | - | - | - | - | - | - | - | - | - | - | 166,532 | 166,532 |
| Wuntho | 1,160 | 4,529 | 2,189 | 2,340 | 3,642 | 1,526 | 2,116 | 887 | 663 | 224 | 65,703 | 70,232 |
| Pinlebu | - | - | - | - | - | - | - | - | - | - | 132,597 | 132,597 |

| State/Region, District, Township | Number of enumerated population and households | | | | | | | | | | Estimated population for unenumerated areas | Total population |
|-------------------------------------|--|----------------|---------------|---------------|--|---------------|---------------|----------------------------|--------------|--------------|--|---------------------|
| | Total population | | | | Population in conventional households | | | Population in institutions | | | | |
| | Households | Both sexes | Males | Females | Both sexes | Males | Females | Both sexes | Males | Females | | |
| KAMBALU | 16,558 | 67,324 | 29,805 | 37,519 | 62,821 | 26,995 | 35,826 | 4,503 | 2,810 | 1,693 | 345,154 | 412,478 |
| Kambalu | 10,910 | 45,843 | 20,466 | 25,377 | 42,521 | 18,378 | 24,143 | 3,322 | 2,088 | 1,234 | 269,721 | 315,564 |
| Kyunhla | 5,648 | 21,481 | 9,339 | 12,142 | 20,300 | 8,617 | 11,683 | 1,181 | 722 | 459 | 75,433 | 96,914 |
| HKAMTI | 8,668 | 40,280 | 20,416 | 19,864 | 36,432 | 17,581 | 18,851 | 3,848 | 2,835 | 1,013 | 1,133 | 41,413 |
| Hkamti | 8,668 | 40,280 | 20,416 | 19,864 | 36,432 | 17,581 | 18,851 | 3,848 | 2,835 | 1,013 | 1,133 | 41,413 |
| SAGAING | 16,537 | 62,082 | 29,031 | 33,051 | 59,165 | 26,802 | 32,363 | 2,917 | 2,229 | 688 | 460,077 | 522,159 |
| Sagaing | 15,706 | 59,456 | 27,738 | 31,718 | 56,539 | 25,509 | 31,030 | 2,917 | 2,229 | 688 | 236,849 | 296,305 |
| Myinmu | 831 | 2,626 | 1,293 | 1,333 | 2,626 | 1,293 | 1,333 | - | - | - | 115,096 | 117,722 |
| Myaung | - | - | - | - | - | - | - | - | - | - | 108,132 | 108,132 |
| TAMU | 8,550 | 37,188 | 17,376 | 19,812 | 34,804 | 15,929 | 18,875 | 2,384 | 1,447 | 937 | 68,939 | 106,127 |
| Tamu | 8,550 | 37,188 | 17,376 | 19,812 | 34,804 | 15,929 | 18,875 | 2,384 | 1,447 | 937 | 68,939 | 106,127 |
| MONYWA | 43,585 | 176,622 | 78,670 | 97,952 | 161,990 | 69,111 | 92,879 | 14,632 | 9,559 | 5,073 | 431,970 | 608,592 |
| Chaung Oo | 4,712 | 16,194 | 7,700 | 8,494 | 16,168 | 7,674 | 8,494 | 26 | 26 | - | 82,872 | 99,066 |
| Butalin | 720 | 2,213 | 943 | 1,270 | 2,048 | 838 | 1,210 | 165 | 105 | 60 | 81,852 | 84,065 |
| Monywa | 35,894 | 148,523 | 65,354 | 83,169 | 134,337 | 56,174 | 78,163 | 14,186 | 9,180 | 5,006 | 89,871 | 238,394 |
| Ayartaw | 2,259 | 9,692 | 4,673 | 5,019 | 9,437 | 4,425 | 5,012 | 255 | 248 | 7 | 177,375 | 187,067 |
| MAWLAIK | 5,986 | 28,576 | 13,029 | 15,547 | 25,328 | 11,196 | 14,132 | 3,248 | 1,833 | 1,415 | 183,105 | 211,681 |
| Phaungpyin | 2,873 | 15,310 | 6,806 | 8,504 | 12,828 | 5,602 | 7,226 | 2,482 | 1,204 | 1,278 | 124,571 | 139,881 |

| State/Region, District, Township | Number of enumerated population and households | | | | | | | | | | Estimated population for unenumerated areas | Total population |
|-------------------------------------|--|----------------|----------------|----------------|--|----------------|----------------|----------------------------|---------------|---------------|--|---------------------|
| | Total population | | | | Population in conventional households | | | Population in institutions | | | | |
| | Households | Both sexes | Males | Females | Both sexes | Males | Females | Both sexes | Males | Females | | |
| Mawlaik | 3,113 | 13,266 | 6,223 | 7,043 | 12,500 | 5,594 | 6,906 | 766 | 629 | 137 | 58,534 | 71,800 |
| YINMARPIN | 640 | 2,140 | 1,029 | 1,111 | 1,915 | 835 | 1,080 | 225 | 194 | 31 | 593,086 | 595,226 |
| Kani | - | - | - | - | - | - | - | - | - | - | 143,203 | 143,203 |
| Salingyi | 226 | 813 | 401 | 412 | 712 | 303 | 409 | 101 | 98 | 3 | 120,418 | 121,231 |
| Palae | - | - | - | - | - | - | - | - | - | - | 190,119 | 190,119 |
| Yinmarpin | 414 | 1,327 | 628 | 699 | 1,203 | 532 | 671 | 124 | 96 | 28 | 139,346 | 140,673 |
| YE U | 3,444 | 12,209 | 5,371 | 6,838 | 11,477 | 4,791 | 6,686 | 732 | 580 | 152 | 525,769 | 537,978 |
| Depayin | - | - | - | - | - | - | - | - | - | - | 172,424 | 172,424 |
| Tasei | - | - | - | - | - | - | - | - | - | - | 214,854 | 214,854 |
| Ye U | 3,444 | 12,209 | 5,371 | 6,838 | 11,477 | 4,791 | 6,686 | 732 | 580 | 152 | 138,491 | 150,700 |
| SHWEBO | 5,676 | 28,279 | 13,238 | 15,041 | 22,886 | 9,878 | 13,008 | 5,393 | 3,360 | 2,033 | 780,015 | 808,294 |
| Khin U | - | - | - | - | - | - | - | - | - | - | 169,238 | 169,238 |
| Shwebo | 5,676 | 28,279 | 13,238 | 15,041 | 22,886 | 9,878 | 13,008 | 5,393 | 3,360 | 2,033 | 381,060 | 409,339 |
| Wetlet | - | - | - | - | - | - | - | - | - | - | 229,717 | 229,717 |
| HOMALIN | 14,018 | 75,585 | 35,443 | 40,142 | 67,088 | 30,893 | 36,195 | 8,497 | 4,550 | 3,947 | 219,811 | 295,396 |
| Homalin | 14,018 | 75,585 | 35,443 | 40,142 | 67,088 | 30,893 | 36,195 | 8,497 | 4,550 | 3,947 | 219,811 | 295,396 |
| TANINTHARYI | 177,388 | 773,249 | 371,898 | 401,351 | 726,791 | 340,134 | 386,657 | 46,458 | 31,764 | 14,694 | 607,318 | 1,380,567 |
| KAWTHOUNG | 23,946 | 97,087 | 48,621 | 48,466 | 89,597 | 42,952 | 46,645 | 7,490 | 5,669 | 1,821 | 252 | 97,339 |

| State/Region, District, Township | Number of enumerated population and households | | | | | | | | | | Estimated population for unenumerated areas | Total population |
|-------------------------------------|--|------------------|------------------|------------------|--|------------------|------------------|----------------------------|----------------|---------------|--|---------------------|
| | Total population | | | | Population in conventional households | | | Population in institutions | | | | |
| | Households | Both sexes | Males | Females | Both sexes | Males | Females | Both sexes | Males | Females | | |
| Kawthoung | 23,946 | 97,087 | 48,621 | 48,466 | 89,597 | 42,952 | 46,645 | 7,490 | 5,669 | 1,821 | 252 | 97,339 |
| DAWEI | 39,706 | 162,892 | 73,488 | 89,404 | 151,333 | 65,325 | 86,008 | 11,559 | 8,163 | 3,396 | 336,192 | 499,084 |
| Dawei | 22,190 | 95,864 | 42,203 | 53,661 | 87,805 | 37,136 | 50,669 | 8,059 | 5,067 | 2,992 | 74,189 | 170,053 |
| Yebyu | 9,614 | 38,367 | 19,027 | 19,340 | 35,601 | 16,533 | 19,068 | 2,766 | 2,494 | 272 | 73,139 | 111,506 |
| Launglon | 1,792 | 6,513 | 2,770 | 3,743 | 6,243 | 2,532 | 3,711 | 270 | 238 | 32 | 96,520 | 103,033 |
| Thayetchaung | 6,110 | 22,148 | 9,488 | 12,660 | 21,684 | 9,124 | 12,560 | 464 | 364 | 100 | 92,344 | 114,492 |
| BOKPYIN | 7,456 | 34,257 | 18,033 | 16,224 | 31,555 | 15,889 | 15,666 | 2,702 | 2,144 | 558 | 48,495 | 82,752 |
| Bokpyin | 7,456 | 34,257 | 18,033 | 16,224 | 31,555 | 15,889 | 15,666 | 2,702 | 2,144 | 558 | 48,495 | 82,752 |
| MYEIK | 106,280 | 479,013 | 231,756 | 247,257 | 454,306 | 215,968 | 238,338 | 24,707 | 15,788 | 8,919 | 222,379 | 701,392 |
| Kyunsu | 32,503 | 145,350 | 73,286 | 72,064 | 141,724 | 71,017 | 70,707 | 3,626 | 2,269 | 1,357 | 4,885 | 150,235 |
| Tanintharyi | 6,291 | 27,755 | 14,066 | 13,689 | 26,738 | 13,229 | 13,509 | 1,017 | 837 | 180 | 90,420 | 118,175 |
| Palaw | 6,733 | 31,064 | 14,657 | 16,407 | 29,575 | 13,501 | 16,074 | 1,489 | 1,156 | 333 | 125,727 | 156,791 |
| Myeik | 60,753 | 274,844 | 129,747 | 145,097 | 256,269 | 118,221 | 138,048 | 18,575 | 11,526 | 7,049 | 1,347 | 276,191 |
| BAGO | 1,029,955 | 3,881,164 | 1,808,602 | 2,072,562 | 3,719,156 | 1,701,142 | 2,018,014 | 162,008 | 107,460 | 54,548 | 572,527 | 4,453,691 |
| NYAUNGLEBIN | 130,345 | 539,309 | 249,550 | 289,759 | 515,594 | 233,181 | 282,413 | 23,715 | 16,369 | 7,346 | 327,257 | 866,566 |
| Kyaukkyi | 1,909 | 7,967 | 3,631 | 4,336 | 7,077 | 2,975 | 4,102 | 890 | 656 | 234 | 93,855 | 101,822 |
| Kyauktaga | 41,415 | 181,728 | 83,416 | 98,312 | 176,720 | 80,348 | 96,372 | 5,008 | 3,068 | 1,940 | 66,119 | 247,847 |
| Nyaunglebin | 34,991 | 138,748 | 63,334 | 75,414 | 132,126 | 59,030 | 73,096 | 6,622 | 4,304 | 2,318 | 90,886 | 229,634 |

| State/Region, District, Township | Number of enumerated population and households | | | | | | | | | | Estimated population for unenumerated areas | Total population |
|-------------------------------------|--|----------------|----------------|----------------|--|----------------|----------------|----------------------------|---------------|---------------|--|---------------------|
| | Total population | | | | Population in conventional households | | | Population in institutions | | | | |
| | Households | Both sexes | Males | Females | Both sexes | Males | Females | Both sexes | Males | Females | | |
| Daik U | 42,687 | 165,793 | 77,922 | 87,871 | 158,205 | 71,630 | 86,575 | 7,588 | 6,292 | 1,296 | - | 165,793 |
| Shwegyin | 9,343 | 45,073 | 21,247 | 23,826 | 41,466 | 19,198 | 22,268 | 3,607 | 2,049 | 1,558 | 76,397 | 121,470 |
| TOUNGGOO | 178,593 | 711,498 | 335,497 | 376,001 | 678,268 | 313,757 | 364,511 | 33,230 | 21,740 | 11,490 | 243,216 | 954,714 |
| Toungoo | 50,692 | 212,201 | 98,349 | 113,852 | 194,846 | 88,498 | 106,348 | 17,355 | 9,851 | 7,504 | 25,527 | 237,728 |
| Htantapin | 16,120 | 54,639 | 26,193 | 28,446 | 53,683 | 25,298 | 28,385 | 956 | 895 | 61 | 67,477 | 122,116 |
| Pyu | 29,722 | 126,640 | 58,862 | 67,778 | 123,108 | 56,658 | 66,450 | 3,532 | 2,204 | 1,328 | 141,525 | 268,165 |
| Yaedashe | 42,857 | 167,137 | 79,922 | 87,215 | 160,232 | 74,820 | 85,412 | 6,905 | 5,102 | 1,803 | 8,687 | 175,824 |
| Oatwin | 39,202 | 150,881 | 72,171 | 78,710 | 146,399 | 68,483 | 77,916 | 4,482 | 3,688 | 794 | - | 150,881 |
| NATTALIN | 131,049 | 430,481 | 200,681 | 229,800 | 422,152 | 194,699 | 227,453 | 8,329 | 5,982 | 2,347 | 2,054 | 432,535 |
| Zigon | 18,145 | 61,441 | 28,204 | 33,237 | 60,080 | 27,407 | 32,673 | 1,361 | 797 | 564 | - | 61,441 |
| Nattalin | 41,428 | 137,823 | 63,747 | 74,076 | 135,609 | 62,322 | 73,287 | 2,214 | 1,425 | 789 | - | 137,823 |
| Paunde | 35,503 | 115,554 | 54,892 | 60,662 | 113,681 | 53,462 | 60,219 | 1,873 | 1,430 | 443 | 2,054 | 117,608 |
| Thegon | 35,973 | 115,663 | 53,838 | 61,825 | 112,782 | 51,508 | 61,274 | 2,881 | 2,330 | 551 | - | 115,663 |
| BAGO | 224,602 | 927,389 | 429,760 | 497,629 | 868,610 | 393,573 | 475,037 | 58,779 | 36,187 | 22,592 | - | 927,389 |
| Kawa | 45,441 | 170,896 | 79,849 | 91,047 | 167,617 | 77,395 | 90,222 | 3,279 | 2,454 | 825 | - | 170,896 |
| Bago | 111,465 | 484,994 | 224,660 | 260,334 | 434,703 | 195,357 | 239,346 | 50,291 | 29,303 | 20,988 | - | 484,994 |
| Waw | 36,792 | 149,139 | 68,698 | 80,441 | 146,213 | 66,180 | 80,033 | 2,926 | 2,518 | 408 | - | 149,139 |
| Tanatpin | 30,904 | 122,360 | 56,553 | 65,807 | 120,077 | 54,641 | 65,436 | 2,283 | 1,912 | 371 | - | 122,360 |

| State/Region, District, Township | Number of enumerated population and households | | | | | | | | | | Estimated population for unenumerated areas | Total population |
|-------------------------------------|--|------------------|----------------|------------------|--|----------------|------------------|----------------------------|---------------|---------------|--|---------------------|
| | Total population | | | | Population in conventional households | | | Population in institutions | | | | |
| | Households | Both sexes | Males | Females | Both sexes | Males | Females | Both sexes | Males | Females | | |
| PYAY | 163,968 | 564,391 | 262,956 | 301,435 | 541,263 | 247,148 | 294,115 | 23,128 | 15,808 | 7,320 | - | 564,391 |
| Paukkaung | 31,034 | 102,405 | 49,266 | 53,139 | 101,415 | 48,546 | 52,869 | 990 | 720 | 270 | - | 102,405 |
| Padaung | 38,610 | 128,940 | 60,178 | 68,762 | 124,677 | 56,793 | 67,884 | 4,263 | 3,385 | 878 | - | 128,940 |
| Pyay | 60,227 | 221,331 | 102,648 | 118,683 | 206,191 | 92,879 | 113,312 | 15,140 | 9,769 | 5,371 | - | 221,331 |
| Shwedaung | 34,097 | 111,715 | 50,864 | 60,851 | 108,980 | 48,930 | 60,050 | 2,735 | 1,934 | 801 | - | 111,715 |
| THAYAWADY | 201,398 | 708,096 | 330,158 | 377,938 | 693,269 | 318,784 | 374,485 | 14,827 | 11,374 | 3,453 | - | 708,096 |
| Gyobingauk | 29,649 | 99,520 | 46,410 | 53,110 | 98,030 | 45,387 | 52,643 | 1,490 | 1,023 | 467 | - | 99,520 |
| Monyo | 34,510 | 118,103 | 54,948 | 63,155 | 116,785 | 53,877 | 62,908 | 1,318 | 1,071 | 247 | - | 118,103 |
| Minhla | 29,886 | 105,823 | 49,012 | 56,811 | 104,321 | 47,797 | 56,524 | 1,502 | 1,215 | 287 | - | 105,823 |
| Letpadan | 41,676 | 151,332 | 70,054 | 81,278 | 148,727 | 68,130 | 80,597 | 2,605 | 1,924 | 681 | - | 151,332 |
| Thayawady | 37,481 | 140,122 | 66,291 | 73,831 | 133,161 | 60,934 | 72,227 | 6,961 | 5,357 | 1,604 | - | 140,122 |
| Okpo | 28,196 | 93,196 | 43,443 | 49,753 | 92,245 | 42,659 | 49,586 | 951 | 784 | 167 | - | 93,196 |
| MAGWAY | 549,435 | 2,032,042 | 924,314 | 1,107,728 | 1,934,970 | 864,073 | 1,070,897 | 97,072 | 60,241 | 36,831 | 2,046,462 | 4,078,504 |
| CHAUK | 41,283 | 154,707 | 66,829 | 87,878 | 146,885 | 62,210 | 84,675 | 7,822 | 4,619 | 3,203 | 203,035 | 357,742 |
| Chauk | 28,604 | 105,749 | 46,001 | 59,748 | 102,525 | 43,760 | 58,765 | 3,224 | 2,241 | 983 | 115,541 | 221,290 |
| Yenangyaung | 12,679 | 48,958 | 20,828 | 28,130 | 44,360 | 18,450 | 25,910 | 4,598 | 2,378 | 2,220 | 87,494 | 136,452 |
| GANGAW | 3,717 | 15,435 | 6,900 | 8,535 | 14,873 | 6,445 | 8,428 | 562 | 455 | 107 | 254,418 | 269,853 |
| Gangaw | 3,717 | 14,036 | 6,280 | 7,756 | 13,528 | 5,860 | 7,668 | 508 | 420 | 88 | 135,575 | 149,611 |

| State/Region, District, Township | Number of enumerated population and households | | | | | | | | | | Estimated population for unenumerated areas | Total population |
|-------------------------------------|--|----------------|----------------|----------------|--|----------------|----------------|----------------------------|---------------|---------------|--|---------------------|
| | Total population | | | | Population in conventional households | | | Population in institutions | | | | |
| | Households | Both sexes | Males | Females | Both sexes | Males | Females | Both sexes | Males | Females | | |
| Saw | - | - | | | - | - | - | - | - | - | 71,150 | 71,150 |
| Tilin | - | 1,399 | 620 | 779 | 1,345 | 585 | 760 | 54 | 35 | 19 | 47,693 | 49,092 |
| PAKOKKU | 28,850 | 124,506 | 54,709 | 69,797 | 113,081 | 47,511 | 65,570 | 11,425 | 7,198 | 4,227 | 1,025,373 | 1,149,879 |
| Seikphyu | 3,396 | 15,601 | 7,247 | 8,354 | 12,324 | 5,395 | 6,929 | 3,277 | 1,852 | 1,425 | 114,773 | 130,374 |
| Pakokku | 19,432 | 83,248 | 35,799 | 47,449 | 77,412 | 32,033 | 45,379 | 5,836 | 3,766 | 2,070 | 186,700 | 269,948 |
| Pauk | 1,204 | 5,591 | 2,640 | 2,951 | 4,085 | 1,731 | 2,354 | 1,506 | 909 | 597 | 237,955 | 243,546 |
| Myaing | - | 1,004 | 452 | 552 | 953 | 412 | 541 | 51 | 40 | 11 | 243,063 | 244,067 |
| Yesagyoo | 4,818 | 19,062 | 8,571 | 10,491 | 18,307 | 7,940 | 10,367 | 755 | 631 | 124 | 242,882 | 261,944 |
| MAGWAY | 200,462 | 766,966 | 351,716 | 415,250 | 721,305 | 324,350 | 396,955 | 45,661 | 27,366 | 18,295 | 125,207 | 892,173 |
| Taungdwingyi | 62,150 | 235,029 | 109,359 | 125,670 | 228,890 | 104,352 | 124,538 | 6,139 | 5,007 | 1,132 | - | 235,029 |
| Natmauk | 32,503 | 113,824 | 49,926 | 63,898 | 111,201 | 48,035 | 63,166 | 2,623 | 1,891 | 732 | 125,207 | 239,031 |
| Magway | 72,051 | 294,798 | 137,121 | 157,677 | 262,404 | 119,220 | 143,184 | 32,394 | 17,901 | 14,493 | - | 294,798 |
| Myothit | 33,758 | 123,315 | 55,310 | 68,005 | 118,810 | 52,743 | 66,067 | 4,505 | 2,567 | 1,938 | - | 123,315 |
| MINBU | 126,340 | 459,167 | 212,668 | 246,499 | 443,554 | 202,144 | 241,410 | 15,613 | 10,524 | 5,089 | 230,878 | 690,045 |
| Ngape | 11,454 | 40,078 | 18,711 | 21,367 | 37,765 | 17,429 | 20,336 | 2,313 | 1,282 | 1,031 | 15,627 | 55,705 |
| Salin | 23,343 | 85,141 | 38,347 | 46,794 | 82,345 | 36,357 | 45,988 | 2,796 | 1,990 | 806 | 193,639 | 278,780 |
| Sidoktaya | 9,332 | 33,871 | 15,725 | 18,146 | 32,349 | 14,879 | 17,470 | 1,522 | 846 | 676 | 21,612 | 55,483 |
| Pwit Phyu | 37,840 | 134,526 | 62,214 | 72,312 | 131,868 | 60,333 | 71,535 | 2,658 | 1,881 | 777 | - | 134,526 |

| State/Region, District, Township | Number of enumerated population and households | | | | | | | | | | Estimated population for unenumerated areas | Total population |
|-------------------------------------|--|------------------|------------------|------------------|--|------------------|------------------|----------------------------|----------------|----------------|--|---------------------|
| | Total population | | | | Population in conventional households | | | Population in institutions | | | | |
| | Households | Both sexes | Males | Females | Both sexes | Males | Females | Both sexes | Males | Females | | |
| MInbu | 44,371 | 165,551 | 77,671 | 87,880 | 159,227 | 73,146 | 86,081 | 6,324 | 4,525 | 1,799 | - | 165,551 |
| THAYET | 77,553 | 260,373 | 117,679 | 142,694 | 252,104 | 112,593 | 139,511 | 8,269 | 5,086 | 3,183 | 70,884 | 331,257 |
| Kamma | 18,847 | 63,328 | 28,631 | 34,697 | 61,774 | 27,750 | 34,024 | 1,554 | 881 | 673 | - | 63,328 |
| Mindon | 5,732 | 18,220 | 7,953 | 10,267 | 17,322 | 7,505 | 9,817 | 898 | 448 | 450 | 46,236 | 64,456 |
| Minhla | 30,660 | 105,307 | 48,923 | 56,384 | 102,653 | 47,298 | 55,355 | 2,654 | 1,625 | 1,029 | - | 105,307 |
| Thayet | 22,314 | 73,518 | 32,172 | 41,346 | 70,355 | 30,040 | 40,315 | 3,163 | 2,132 | 1,031 | 24,648 | 98,166 |
| AUNGLAN | 71,230 | 250,888 | 113,813 | 137,075 | 243,168 | 108,820 | 134,348 | 7,720 | 4,993 | 2,727 | 136,667 | 387,555 |
| Sinbaungwe | 18,244 | 62,127 | 28,121 | 34,006 | 60,127 | 26,698 | 33,429 | 2,000 | 1,423 | 577 | 68,353 | 130,480 |
| Aunglan | 52,986 | 188,761 | 85,692 | 103,069 | 183,041 | 82,122 | 100,919 | 5,720 | 3,570 | 2,150 | 68,314 | 257,075 |
| MANDALAY | 1,005,376 | 4,465,598 | 2,078,635 | 2,386,963 | 3,942,637 | 1,774,856 | 2,167,781 | 522,961 | 303,779 | 219,182 | 1,818,065 | 6,283,663 |
| KYAUKSE | 140,003 | 563,251 | 264,093 | 299,158 | 533,579 | 245,347 | 288,232 | 29,672 | 18,746 | 10,926 | - | 563,251 |
| Kyaukse | 56,483 | 229,905 | 107,785 | 122,120 | 217,849 | 100,404 | 117,445 | 12,056 | 7,381 | 4,675 | - | 229,905 |
| Singaing | 36,336 | 158,701 | 74,496 | 84,205 | 144,841 | 66,216 | 78,625 | 13,860 | 8,280 | 5,580 | - | 158,701 |
| Myitthar | 47,184 | 174,645 | 81,812 | 92,833 | 170,889 | 78,727 | 92,162 | 3,756 | 3,085 | 671 | - | 174,645 |
| NYAUNG U | 115,690 | 432,163 | 193,995 | 238,168 | 418,452 | 185,229 | 233,223 | 13,711 | 8,766 | 4,945 | 49,882 | 482,045 |
| Kyaukpadaung | 60,017 | 216,289 | 96,602 | 119,687 | 209,688 | 92,148 | 117,540 | 6,601 | 4,454 | 2,147 | 48,631 | 264,920 |
| Nyaung U | 55,673 | 215,874 | 97,393 | 118,481 | 208,764 | 93,081 | 115,683 | 7,110 | 4,312 | 2,798 | 1,251 | 217,125 |
| TADA U | 21,101 | 87,703 | 40,369 | 47,334 | 82,611 | 37,049 | 45,562 | 5,092 | 3,320 | 1,772 | 256,808 | 344,511 |

| State/Region, District, Township | Number of enumerated population and households | | | | | | | | | | Estimated population for unenumerated areas | Total population |
|-------------------------------------|--|----------------|----------------|----------------|--|----------------|----------------|----------------------------|----------------|----------------|--|---------------------|
| | Total population | | | | Population in conventional households | | | Population in institutions | | | | |
| | Households | Both sexes | Males | Females | Both sexes | Males | Females | Both sexes | Males | Females | | |
| Ngazun | 3,160 | 12,094 | 5,374 | 6,720 | 11,397 | 4,917 | 6,480 | 697 | 457 | 240 | 156,579 | 168,673 |
| Tada U | 17,941 | 75,609 | 34,995 | 40,614 | 71,214 | 32,132 | 39,082 | 4,395 | 2,863 | 1,532 | 100,229 | 175,838 |
| PYINLOOLWIN | 66,223 | 309,384 | 149,439 | 159,945 | 254,889 | 117,725 | 137,164 | 54,495 | 31,714 | 22,781 | 51,712 | 361,096 |
| Pyinoolwin | 66,223 | 309,384 | 149,439 | 159,945 | 254,889 | 117,725 | 137,164 | 54,495 | 31,714 | 22,781 | 51,712 | 361,096 |
| MAHAAUNGMYE | 140,615 | 832,708 | 388,884 | 443,824 | 609,026 | 270,311 | 338,715 | 223,682 | 118,573 | 105,109 | - | 832,708 |
| Chanmyatharzi | 46,272 | 241,575 | 109,999 | 131,576 | 206,361 | 91,340 | 115,021 | 35,214 | 18,659 | 16,555 | - | 241,575 |
| Chanayetharzan | 25,408 | 154,905 | 68,964 | 85,941 | 110,141 | 47,384 | 62,757 | 44,764 | 21,580 | 23,184 | - | 154,905 |
| Pyigyidagun | 35,456 | 256,035 | 125,378 | 130,657 | 153,956 | 69,852 | 84,104 | 102,079 | 55,526 | 46,553 | - | 256,035 |
| Mahaaungmye | 33,479 | 180,193 | 84,543 | 95,650 | 138,568 | 61,735 | 76,833 | 41,625 | 22,808 | 18,817 | - | 180,193 |
| MEIKTILA | 205,255 | 814,620 | 370,638 | 443,982 | 772,633 | 342,770 | 429,863 | 41,987 | 27,868 | 14,119 | - | 814,620 |
| Mahlaing | 32,737 | 126,105 | 56,887 | 69,218 | 120,103 | 53,371 | 66,732 | 6,002 | 3,516 | 2,486 | - | 126,105 |
| Meiktila | 72,121 | 300,406 | 135,997 | 164,409 | 275,966 | 120,219 | 155,747 | 24,440 | 15,778 | 8,662 | - | 300,406 |
| Wundwin | 54,391 | 206,896 | 94,013 | 112,883 | 202,075 | 90,535 | 111,540 | 4,821 | 3,478 | 1,343 | - | 206,896 |
| Thazi | 46,006 | 181,213 | 83,741 | 97,472 | 174,489 | 78,645 | 95,844 | 6,724 | 5,096 | 1,628 | - | 181,213 |
| MYINGYAN | 20,817 | 91,948 | 40,921 | 51,027 | 83,498 | 35,247 | 48,251 | 8,450 | 5,674 | 2,776 | 644,497 | 736,445 |
| Taungtha | 3,596 | 13,185 | 5,836 | 7,349 | 12,806 | 5,531 | 7,275 | 379 | 305 | 74 | 247,958 | 261,143 |
| Natogyi | - | - | - | - | - | - | - | - | - | - | 217,629 | 217,629 |
| Myingyan | 17,221 | 78,763 | 35,085 | 43,678 | 70,692 | 29,716 | 40,976 | 8,071 | 5,369 | 2,702 | 178,910 | 257,673 |

| State/Region, District, Township | Number of enumerated population and households | | | | | | | | | | Estimated population for unenumerated areas | Total population |
|-------------------------------------|--|------------------|----------------|----------------|--|----------------|----------------|----------------------------|---------------|---------------|--|---------------------|
| | Total population | | | | Population in conventional households | | | Population in institutions | | | | |
| | Households | Both sexes | Males | Females | Both sexes | Males | Females | Both sexes | Males | Females | | |
| YAME`THIN | 125,077 | 502,025 | 233,022 | 269,003 | 471,814 | 213,831 | 257,983 | 30,211 | 19,191 | 11,020 | - | 502,025 |
| Pyawbwe | 63,913 | 263,626 | 120,475 | 143,151 | 248,760 | 111,860 | 136,900 | 14,866 | 8,615 | 6,251 | - | 263,626 |
| Yame`thin | 61,164 | 238,399 | 112,547 | 125,852 | 223,054 | 101,971 | 121,083 | 15,345 | 10,576 | 4,769 | - | 238,399 |
| THABEIKKYIN | - | - | - | - | - | - | - | - | - | - | 604,995 | 604,995 |
| Sinku | - | - | - | - | - | - | - | - | - | - | 242,390 | 242,390 |
| Mogok | - | - | - | - | - | - | - | - | - | - | 206,896 | 206,896 |
| Thabeikkyin | - | - | - | - | - | - | - | - | - | - | 155,709 | 155,709 |
| AMARAPURA | 49,918 | 249,883 | 117,607 | 132,276 | 215,146 | 98,496 | 116,650 | 34,737 | 19,111 | 15,626 | - | 249,883 |
| Amarapura | 49,918 | 249,883 | 117,607 | 132,276 | 215,146 | 98,496 | 116,650 | 34,737 | 19,111 | 15,626 | - | 249,883 |
| AUNGMYETHARZAN | 120,677 | 581,913 | 279,667 | 302,246 | 500,989 | 228,851 | 272,138 | 80,924 | 50,816 | 30,108 | 210,171 | 792,084 |
| Patheingyi | 67,129 | 305,178 | 146,392 | 158,786 | 278,358 | 129,515 | 148,843 | 26,820 | 16,877 | 9,943 | 26,197 | 331,375 |
| Madaya | 3,160 | 12,463 | 5,825 | 6,638 | 11,442 | 5,149 | 6,293 | 1,021 | 676 | 345 | 183,974 | 196,437 |
| Aungmyetharzan | 50,388 | 264,272 | 127,450 | 136,822 | 211,189 | 94,187 | 117,002 | 53,083 | 33,263 | 19,820 | - | 264,272 |
| MON | 317,646 | 1,286,073 | 590,862 | 695,211 | 1,212,461 | 535,449 | 677,012 | 73,612 | 55,413 | 18,199 | 431,093 | 1,717,166 |
| KYAIKTO | 30,518 | 120,233 | 55,661 | 64,572 | 113,559 | 50,552 | 63,007 | 6,674 | 5,109 | 1,565 | 176,655 | 296,888 |
| Kyaikto | 13,221 | 53,598 | 25,022 | 28,576 | 50,116 | 22,411 | 27,705 | 3,482 | 2,611 | 871 | 95,478 | 149,076 |
| Bilin | 17,297 | 66,635 | 30,639 | 35,996 | 63,443 | 28,141 | 35,302 | 3,192 | 2,498 | 694 | 81,177 | 147,812 |
| MAWLAMYING | 174,712 | 703,373 | 320,950 | 382,423 | 654,713 | 285,841 | 368,872 | 48,660 | 35,109 | 13,551 | 91,011 | 794,384 |

| State/Region, District, Township | Number of enumerated population and households | | | | | | | | | | Estimated population for unenumerated areas | Total population |
|-------------------------------------|--|----------------|----------------|----------------|--|----------------|----------------|----------------------------|---------------|---------------|--|---------------------|
| | Total population | | | | Population in conventional households | | | Population in institutions | | | | |
| | Households | Both sexes | Males | Females | Both sexes | Males | Females | Both sexes | Males | Females | | |
| Kyaikemaraw | 18,035 | 69,236 | 31,513 | 37,723 | 65,362 | 28,298 | 37,064 | 3,874 | 3,215 | 659 | 78,504 | 147,740 |
| Chaungzon | 28,496 | 104,374 | 44,356 | 60,018 | 102,106 | 42,355 | 59,751 | 2,268 | 2,001 | 267 | - | 104,374 |
| Mudon | 37,781 | 149,705 | 67,142 | 82,563 | 140,006 | 60,374 | 79,632 | 9,699 | 6,768 | 2,931 | - | 149,705 |
| Mawlamyine | 59,052 | 255,881 | 120,334 | 135,547 | 231,683 | 103,127 | 128,556 | 24,198 | 17,207 | 6,991 | - | 255,881 |
| Thanbyuzayut | 31,348 | 124,177 | 57,605 | 66,572 | 115,556 | 51,687 | 63,869 | 8,621 | 5,918 | 2,703 | 12,507 | 136,684 |
| YE | 34,943 | 140,426 | 65,151 | 75,275 | 135,238 | 60,668 | 74,570 | 5,188 | 4,483 | 705 | 105,814 | 246,240 |
| Ye | 34,943 | 140,426 | 65,151 | 75,275 | 135,238 | 60,668 | 74,570 | 5,188 | 4,483 | 705 | 105,814 | 246,240 |
| THATON | 77,473 | 322,041 | 149,100 | 172,941 | 308,951 | 138,388 | 170,563 | 13,090 | 10,712 | 2,378 | 57,613 | 379,654 |
| Paung | 45,275 | 184,040 | 84,177 | 99,863 | 179,424 | 80,035 | 99,389 | 4,616 | 4,142 | 474 | | 184,040 |
| Thaton | 32,198 | 138,001 | 64,923 | 73,078 | 129,527 | 58,353 | 71,174 | 8,474 | 6,570 | 1,904 | 57,613 | 195,614 |
| RAKHINE | 62,369 | 345,431 | 168,603 | 176,828 | 251,332 | 116,958 | 134,374 | 94,099 | 51,645 | 42,454 | 2,120,954 | 2,466,385 |
| KYAUKPYU | 6,921 | 27,084 | 13,471 | 13,613 | 23,880 | 10,551 | 13,329 | 3,204 | 2,920 | 284 | 202,129 | 229,213 |
| Kyaukpyu | 6,921 | 27,084 | 13,471 | 13,613 | 23,880 | 10,551 | 13,329 | 3,204 | 2,920 | 284 | 65,192 | 92,276 |
| Yanbye | - | - | - | - | - | - | - | - | - | - | 136,937 | 136,937 |
| SITWAY | 34,713 | 240,759 | 119,792 | 120,967 | 154,102 | 74,417 | 79,685 | 86,657 | 45,375 | 41,282 | 459,013 | 699,772 |
| Sittway | 34,713 | 240,759 | 119,792 | 120,967 | 154,102 | 74,417 | 79,685 | 86,657 | 45,375 | 41,282 | 34,298 | 275,057 |
| Pauktaw | - | - | - | - | - | - | - | - | - | - | 160,957 | 160,957 |
| Ponnagyun | - | - | - | - | - | - | - | - | - | - | 142,277 | 142,277 |

| State/Region, District, Township | Number of enumerated population and households | | | | | | | | | | Estimated population for unenumerated areas | Total population |
|-------------------------------------|--|------------------|------------------|------------------|--|------------------|------------------|----------------------------|----------------|----------------|--|---------------------|
| | Total population | | | | Population in conventional households | | | Population in institutions | | | | |
| | Households | Both sexes | Males | Females | Both sexes | Males | Females | Both sexes | Males | Females | | |
| Yathedaung | - | - | - | - | - | - | - | - | - | - | 121,481 | 121,481 |
| TOUNGUP | 18,490 | 66,346 | 29,302 | 37,044 | 65,021 | 28,244 | 36,777 | 1,325 | 1,058 | 267 | 67,944 | 134,290 |
| Toungup | 4,219 | 15,666 | 7,284 | 8,382 | 15,116 | 6,829 | 8,287 | 550 | 455 | 95 | 67,944 | 83,610 |
| Mannaung | 14,271 | 50,680 | 22,018 | 28,662 | 49,905 | 21,415 | 28,490 | 775 | 603 | 172 | - | 50,680 |
| MAUNGTAW | - | - | - | - | - | - | - | - | - | - | 264,498 | 264,498 |
| Buthidaung | - | - | - | - | - | - | - | - | - | - | 144,266 | 144,266 |
| Maungtaw | - | - | - | - | - | - | - | - | - | - | 120,232 | 120,232 |
| MYAUK U | - | - | - | - | - | - | - | - | - | - | 808,737 | 808,737 |
| Kyauktaw | - | - | - | - | - | - | - | - | - | - | 227,457 | 227,457 |
| MInbya | - | - | - | - | - | - | - | - | - | - | 156,267 | 156,267 |
| Myebon | - | - | - | - | - | - | - | - | - | - | 159,117 | 159,117 |
| Myauk U | - | - | - | - | - | - | - | - | - | - | 265,896 | 265,896 |
| THANDWE | - | - | - | - | - | - | - | - | - | - | 208,676 | 208,676 |
| Gwa | - | - | - | - | - | - | - | - | - | - | 90,002 | 90,002 |
| Thandwe | - | - | - | - | - | - | - | - | - | - | 118,674 | 118,674 |
| AN | 2,245 | 11,242 | 6,038 | 5,204 | 8,329 | 3,746 | 4,583 | 2,913 | 2,292 | 621 | 109,957 | 121,199 |
| An | 2,245 | 11,242 | 6,038 | 5,204 | 8,329 | 3,746 | 4,583 | 2,913 | 2,292 | 621 | 109,957 | 121,199 |
| YANGON | 1,668,865 | 7,370,010 | 3,396,755 | 3,973,255 | 6,204,909 | 2,801,676 | 3,403,233 | 1,165,101 | 595,079 | 570,022 | - | 7,370,010 |

| State/Region, District, Township | Number of enumerated population and households | | | | | | | | | | Estimated population for unenumerated areas | Total population |
|-------------------------------------|--|------------------|----------------|----------------|--|----------------|----------------|----------------------------|----------------|----------------|--|---------------------|
| | Total population | | | | Population in conventional households | | | Population in institutions | | | | |
| | Households | Both sexes | Males | Females | Both sexes | Males | Females | Both sexes | Males | Females | | |
| KAMAYUT | 29,743 | 158,895 | 68,768 | 90,127 | 109,513 | 45,830 | 63,683 | 49,382 | 22,938 | 26,444 | - | 158,895 |
| Kamayut | 14,102 | 77,654 | 31,571 | 46,083 | 51,311 | 21,418 | 29,893 | 26,343 | 10,153 | 16,190 | - | 77,654 |
| Bahan | 15,641 | 81,241 | 37,197 | 44,044 | 58,202 | 24,412 | 33,790 | 23,039 | 12,785 | 10,254 | - | 81,241 |
| KYAUKTADA | 25,795 | 128,172 | 56,031 | 72,141 | 91,052 | 38,475 | 52,577 | 37,120 | 17,556 | 19,564 | - | 128,172 |
| Kyauktada | 5,579 | 24,838 | 10,963 | 13,875 | 19,335 | 8,241 | 11,094 | 5,503 | 2,722 | 2,781 | - | 24,838 |
| Dagon | 4,269 | 23,516 | 11,060 | 12,456 | 15,951 | 6,791 | 9,160 | 7,565 | 4,269 | 3,296 | - | 23,516 |
| Pabedan | 5,655 | 25,353 | 11,624 | 13,729 | 22,006 | 9,725 | 12,281 | 3,347 | 1,899 | 1,448 | - | 25,353 |
| Latha | 3,673 | 19,887 | 8,231 | 11,656 | 11,588 | 4,797 | 6,791 | 8,299 | 3,434 | 4,865 | - | 19,887 |
| Lanmadaw | 6,619 | 34,578 | 14,153 | 20,425 | 22,172 | 8,921 | 13,251 | 12,406 | 5,232 | 7,174 | - | 34,578 |
| TAIKKYI | 72,273 | 272,238 | 128,851 | 143,387 | 261,620 | 120,772 | 140,848 | 10,618 | 8,079 | 2,539 | - | 272,238 |
| Taikkyi | 72,273 | 272,238 | 128,851 | 143,387 | 261,620 | 120,772 | 140,848 | 10,618 | 8,079 | 2,539 | - | 272,238 |
| TWANTAY | 159,809 | 591,240 | 280,355 | 310,885 | 573,698 | 267,512 | 306,186 | 17,542 | 12,843 | 4,699 | - | 591,240 |
| Kawhmu | 29,688 | 100,012 | 47,059 | 52,953 | 97,077 | 44,508 | 52,569 | 2,935 | 2,551 | 384 | - | 100,012 |
| Kungyangon | 28,404 | 93,832 | 44,003 | 49,829 | 91,090 | 42,009 | 49,081 | 2,742 | 1,994 | 748 | - | 93,832 |
| Seikkyi/Khanaungto | 8,648 | 33,020 | 15,983 | 17,037 | 32,406 | 15,472 | 16,934 | 614 | 511 | 103 | - | 33,020 |
| Twantay | 54,703 | 210,812 | 100,151 | 110,661 | 202,936 | 94,766 | 108,170 | 7,876 | 5,385 | 2,491 | - | 210,812 |
| Dala | 38,366 | 153,564 | 73,159 | 80,405 | 150,189 | 70,757 | 79,432 | 3,375 | 2,402 | 973 | - | 153,564 |
| DAGON MYOTHIT | 218,695 | 1,044,449 | 488,079 | 556,370 | 825,087 | 377,549 | 447,538 | 219,362 | 110,530 | 108,832 | - | 1,044,449 |

| State/Region, District, Township | Number of enumerated population and households | | | | | | | | | | Estimated population for unenumerated areas | Total population |
|-------------------------------------|--|----------------|----------------|----------------|--|----------------|----------------|----------------------------|----------------|----------------|--|---------------------|
| | Total population | | | | Population in conventional households | | | Population in institutions | | | | |
| | Households | Both sexes | Males | Females | Both sexes | Males | Females | Both sexes | Males | Females | | |
| Dagon Myothit (Seikkan) | 62,348 | 250,552 | 118,781 | 131,771 | 219,911 | 102,138 | 117,773 | 30,641 | 16,643 | 13,998 | - | 250,552 |
| Dagon Myothit (South) | 83,162 | 380,688 | 178,004 | 202,684 | 319,377 | 146,759 | 172,618 | 61,311 | 31,245 | 30,066 | - | 380,688 |
| Dagon Myothit (North) | 40,907 | 196,438 | 90,360 | 106,078 | 159,028 | 70,677 | 88,351 | 37,410 | 19,683 | 17,727 | - | 196,438 |
| Dagon Myothit (East) | 32,278 | 216,771 | 100,934 | 115,837 | 126,771 | 57,975 | 68,796 | 90,000 | 42,959 | 47,041 | - | 216,771 |
| BOTAHTAUNG | 112,921 | 469,495 | 215,444 | 254,051 | 439,777 | 195,819 | 243,958 | 29,718 | 19,625 | 10,093 | - | 469,495 |
| Dawbon | 22,743 | 88,156 | 40,156 | 48,000 | 86,049 | 38,578 | 47,471 | 2,107 | 1,578 | 529 | - | 88,156 |
| Pazuntaung | 9,878 | 40,690 | 17,869 | 22,821 | 36,313 | 15,512 | 20,801 | 4,377 | 2,357 | 2,020 | - | 40,690 |
| Botahtaung | 8,468 | 36,645 | 17,015 | 19,630 | 32,122 | 14,021 | 18,101 | 4,523 | 2,994 | 1,529 | - | 36,645 |
| MingalaTaungnyunt | 25,637 | 105,410 | 47,684 | 57,726 | 99,572 | 43,946 | 55,626 | 5,838 | 3,738 | 2,100 | - | 105,410 |
| Thakayta | 46,195 | 198,594 | 92,720 | 105,874 | 185,721 | 83,762 | 101,959 | 12,873 | 8,958 | 3,915 | - | 198,594 |
| MAYANGON | 139,740 | 606,836 | 275,420 | 331,416 | 522,897 | 231,730 | 291,167 | 83,939 | 43,690 | 40,249 | - | 606,836 |
| Mayangon | 38,724 | 162,843 | 74,564 | 88,279 | 143,568 | 63,007 | 80,561 | 19,275 | 11,557 | 7,718 | - | 162,843 |
| North Okkalapa | 69,909 | 309,184 | 139,702 | 169,482 | 265,497 | 119,361 | 146,136 | 43,687 | 20,341 | 23,346 | - | 309,184 |
| Hline | 31,107 | 134,809 | 61,154 | 73,655 | 113,832 | 49,362 | 64,470 | 20,977 | 11,792 | 9,185 | - | 134,809 |
| MINGALADON | 132,002 | 793,250 | 357,956 | 435,294 | 511,676 | 230,860 | 280,816 | 281,574 | 127,096 | 154,478 | - | 793,250 |
| Mingaladon | 64,800 | 342,093 | 156,833 | 185,260 | 242,007 | 108,094 | 133,913 | 100,086 | 48,739 | 51,347 | - | 342,093 |
| Shwepyitha | 67,202 | 451,157 | 201,123 | 250,034 | 269,669 | 122,766 | 146,903 | 181,488 | 78,357 | 103,131 | - | 451,157 |
| HMAWBI | 127,981 | 521,453 | 247,720 | 273,733 | 472,418 | 218,362 | 254,056 | 49,035 | 29,358 | 19,677 | - | 521,453 |

| State/Region, District, Township | Number of enumerated population and households | | | | | | | | | | Estimated population for unenumerated areas | Total population |
|-------------------------------------|--|----------------|----------------|----------------|--|----------------|----------------|----------------------------|---------------|---------------|--|---------------------|
| | Total population | | | | Population in conventional households | | | Population in institutions | | | | |
| | Households | Both sexes | Males | Females | Both sexes | Males | Females | Both sexes | Males | Females | | |
| Htantabin | 54,348 | 220,044 | 103,898 | 116,146 | 207,242 | 96,655 | 110,587 | 12,802 | 7,243 | 5,559 | - | 220,044 |
| Hmawbi | 73,633 | 301,409 | 143,822 | 157,587 | 265,176 | 121,707 | 143,469 | 36,233 | 22,115 | 14,118 | - | 301,409 |
| HLEGU | 71,436 | 327,032 | 156,715 | 170,317 | 269,540 | 123,910 | 145,630 | 57,492 | 32,805 | 24,687 | - | 327,032 |
| Hlegu | 71,436 | 327,032 | 156,715 | 170,317 | 269,540 | 123,910 | 145,630 | 57,492 | 32,805 | 24,687 | - | 327,032 |
| THINGANGYUN | 134,295 | 575,032 | 258,727 | 316,305 | 507,963 | 220,908 | 287,055 | 67,069 | 37,819 | 29,250 | - | 575,032 |
| Tamway | 30,265 | 134,378 | 59,198 | 75,180 | 112,436 | 48,207 | 64,229 | 21,942 | 10,991 | 10,951 | - | 134,378 |
| South Okkalapa | 34,782 | 150,772 | 67,948 | 82,824 | 134,624 | 58,431 | 76,193 | 16,148 | 9,517 | 6,631 | - | 150,772 |
| Yankin | 15,633 | 68,641 | 31,247 | 37,394 | 58,823 | 25,103 | 33,720 | 9,818 | 6,144 | 3,674 | - | 68,641 |
| Thingangyun | 53,615 | 221,241 | 100,334 | 120,907 | 202,080 | 89,167 | 112,913 | 19,161 | 11,167 | 7,994 | - | 221,241 |
| THANLYIN | 201,712 | 745,806 | 351,905 | 393,901 | 707,936 | 327,775 | 380,161 | 37,870 | 24,130 | 13,740 | - | 745,806 |
| Cocogyun | 379 | 1,284 | 739 | 545 | 1,116 | 573 | 543 | 168 | 166 | 2 | - | 1,284 |
| Kyauktan | 46,905 | 167,630 | 79,565 | 88,065 | 160,700 | 75,118 | 85,582 | 6,930 | 4,447 | 2,483 | - | 167,630 |
| Khayan | 40,660 | 143,711 | 67,652 | 76,059 | 140,607 | 65,421 | 75,186 | 3,104 | 2,231 | 873 | - | 143,711 |
| Thanlyin | 73,273 | 292,863 | 138,482 | 154,381 | 267,320 | 122,956 | 144,364 | 25,543 | 15,526 | 10,017 | - | 292,863 |
| Thongwa | 40,495 | 140,318 | 65,467 | 74,851 | 138,193 | 63,707 | 74,486 | 2,125 | 1,760 | 365 | - | 140,318 |
| AHLON | 51,830 | 229,600 | 100,450 | 129,150 | 189,075 | 81,223 | 107,852 | 40,525 | 19,227 | 21,298 | - | 229,600 |
| Kyimyindine | 23,460 | 96,464 | 44,235 | 52,229 | 87,913 | 39,612 | 48,301 | 8,551 | 4,623 | 3,928 | - | 96,464 |
| Sangyoung | 18,261 | 89,618 | 37,251 | 52,367 | 64,247 | 26,131 | 38,116 | 25,371 | 11,120 | 14,251 | - | 89,618 |

| State/Region, District, Township | Number of enumerated population and households | | | | | | | | | | Estimated population for unenumerated areas | Total population |
|--|--|------------------|------------------|------------------|--|------------------|------------------|----------------------------|----------------|----------------|--|---------------------|
| | Total population | | | | Population in conventional households | | | Population in institutions | | | | |
| | Households | Both sexes | Males | Females | Both sexes | Males | Females | Both sexes | Males | Females | | |
| Ahlon | 10,109 | 43,518 | 18,964 | 24,554 | 36,915 | 15,480 | 21,435 | 6,603 | 3,484 | 3,119 | - | 43,518 |
| INSEIN | 190,633 | 906,512 | 410,334 | 496,178 | 722,657 | 320,951 | 401,706 | 183,855 | 89,383 | 94,472 | - | 906,512 |
| Hlinethaya (West) | 48,423 | 318,110 | 139,480 | 178,630 | 192,774 | 85,885 | 106,889 | 125,336 | 53,595 | 71,741 | - | 318,110 |
| Hlinethaya (East) | 84,201 | 336,121 | 150,321 | 185,800 | 310,364 | 137,205 | 173,159 | 25,757 | 13,116 | 12,641 | - | 336,121 |
| Insein | 58,009 | 252,281 | 120,533 | 131,748 | 219,519 | 97,861 | 121,658 | 32,762 | 22,672 | 10,090 | - | 252,281 |
| SHAN | 665,325 | 2,944,515 | 1,442,919 | 1,501,596 | 2,621,420 | 1,240,279 | 1,381,141 | 323,095 | 202,640 | 120,455 | 3,572,862 | 6,517,377 |
| WA SELF-ADMINISTERED DIVISION | 8,614 | 47,010 | 23,028 | 23,982 | 45,943 | 22,125 | 23,818 | 1,067 | 903 | 164 | 390,611 | 437,621 |
| MAKMAN | 3,283 | 16,247 | 8,199 | 8,048 | 15,305 | 7,421 | 7,884 | 942 | 778 | 164 | 193,300 | 209,547 |
| Makman | 3,283 | 16,247 | 8,199 | 8,048 | 15,305 | 7,421 | 7,884 | 942 | 778 | 164 | 16,299 | 32,546 |
| Pansan (Pankhan) | - | - | - | - | - | - | - | - | - | - | 107,837 | 107,837 |
| Naphang | - | - | - | - | - | - | - | - | - | - | 69,164 | 69,164 |
| HOPANG | 5,331 | 30,763 | 14,829 | 15,934 | 30,638 | 14,704 | 15,934 | 125 | 125 | - | 197,311 | 228,074 |
| Hopang | - | - | - | - | - | - | - | - | - | - | 94,401 | 94,401 |
| Minemaw | 5,331 | 30,763 | 14,829 | 15,934 | 30,638 | 14,704 | 15,934 | 125 | 125 | - | 29,430 | 60,193 |
| Panwine | - | - | - | - | - | - | - | - | - | - | 73,480 | 73,480 |
| DANU SELF- ADMINISTER ZONE | 42,475 | 170,099 | 84,016 | 86,083 | 163,783 | 79,895 | 83,888 | 6,316 | 4,121 | 2,195 | - | 170,099 |

| State/Region, District, Township | Number of enumerated population and households | | | | | | | | | | Estimated population for unenumerated areas | Total population |
|--|--|----------------|----------------|----------------|--|----------------|----------------|----------------------------|---------------|---------------|--|---------------------|
| | Total population | | | | Population in conventional households | | | Population in institutions | | | | |
| | Households | Both sexes | Males | Females | Both sexes | Males | Females | Both sexes | Males | Females | | |
| Ywargan | 20,628 | 81,271 | 40,500 | 40,771 | 79,368 | 39,085 | 40,283 | 1,903 | 1,415 | 488 | - | 81,271 |
| Pindaya | 21,847 | 88,828 | 43,516 | 45,312 | 84,415 | 40,810 | 43,605 | 4,413 | 2,706 | 1,707 | - | 88,828 |
| PA-O SELF- ADMINISTER ZONE | 100,976 | 406,951 | 197,124 | 209,827 | 381,427 | 179,348 | 202,079 | 25,524 | 17,776 | 7,748 | 88,273 | 495,224 |
| Hopon | 26,156 | 104,659 | 51,038 | 53,621 | 95,789 | 44,889 | 50,900 | 8,870 | 6,149 | 2,721 | - | 104,659 |
| Hsihseng | 30,687 | 120,081 | 57,353 | 62,728 | 114,670 | 52,930 | 61,740 | 5,411 | 4,423 | 988 | 43,313 | 163,394 |
| Pinlaung | 44,133 | 182,211 | 88,733 | 93,478 | 170,968 | 81,529 | 89,439 | 11,243 | 7,204 | 4,039 | 44,960 | 227,171 |
| PALAUNG SELF- ADMINISTERED ZONE | - | - | - | - | - | - | - | - | - | - | 135,957 | 135,957 |
| Namsan | - | - | - | - | - | - | - | - | - | - | 82,291 | 82,291 |
| Manton | - | - | - | - | - | - | - | - | - | - | 53,666 | 53,666 |
| KOKANG SELF- ADMINISTERED ZONE | - | - | - | - | - | - | - | - | - | - | 248,407 | 248,407 |
| Konkyan | - | - | - | - | - | - | - | - | - | - | 81,022 | 81,022 |
| Laukkaing | - | - | - | - | - | - | - | - | - | - | 167,385 | 167,385 |
| KALAW | 87,086 | 378,425 | 185,658 | 192,767 | 340,914 | 164,078 | 176,836 | 37,511 | 21,580 | 15,931 | 239,161 | 617,586 |
| Kalaw | 45,729 | 198,208 | 97,722 | 100,486 | 179,918 | 86,278 | 93,640 | 18,290 | 11,444 | 6,846 | 44,730 | 242,938 |
| Nyaungshwe | 41,357 | 180,217 | 87,936 | 92,281 | 160,996 | 77,800 | 83,196 | 19,221 | 10,136 | 9,085 | 63,580 | 243,797 |

| State/Region, District, Township | Number of enumerated population and households | | | | | | | | | | Estimated population for unenumerated areas | Total population |
|-------------------------------------|--|----------------|----------------|----------------|--|----------------|----------------|----------------------------|---------------|---------------|--|---------------------|
| | Total population | | | | Population in conventional households | | | Population in institutions | | | | |
| | Households | Both sexes | Males | Females | Both sexes | Males | Females | Both sexes | Males | Females | | |
| Phekon | - | - | - | - | - | - | - | - | - | - | 130,851 | 130,851 |
| KYAUKME | - | - | - | - | - | - | - | - | - | - | 709,692 | 709,692 |
| Kyaukme | - | - | - | - | - | - | - | - | - | - | 243,726 | 243,726 |
| Hsipaw | - | - | - | - | - | - | - | - | - | - | 229,800 | 229,800 |
| Naungkhio | - | - | - | - | - | - | - | - | - | - | 173,107 | 173,107 |
| Namtu | - | - | - | - | - | - | - | - | - | - | 63,059 | 63,059 |
| KENGTUNG | 52,650 | 230,168 | 117,109 | 113,059 | 211,493 | 103,003 | 108,490 | 18,675 | 14,106 | 4,569 | 24,632 | 254,800 |
| Kengtung | 35,160 | 154,831 | 79,470 | 75,361 | 139,477 | 68,215 | 71,262 | 15,354 | 11,255 | 4,099 | - | 154,831 |
| Minekat | 4,855 | 21,003 | 10,582 | 10,421 | 20,116 | 9,828 | 10,288 | 887 | 754 | 133 | 24,632 | 45,635 |
| Minepyin | 12,635 | 54,334 | 27,057 | 27,277 | 51,900 | 24,960 | 26,940 | 2,434 | 2,097 | 337 | - | 54,334 |
| KUTKAI | - | - | - | - | - | - | - | - | - | - | 171,105 | 171,105 |
| Kutkai | - | - | - | - | - | - | - | - | - | - | 171,105 | 171,105 |
| TACHILEIK | 41,100 | 216,956 | 109,486 | 107,470 | 162,599 | 78,448 | 84,151 | 54,357 | 31,038 | 23,319 | 38,961 | 255,917 |
| Tachileik | 34,718 | 190,085 | 95,864 | 94,221 | 137,169 | 65,976 | 71,193 | 52,916 | 29,888 | 23,028 | 38,961 | 229,046 |
| Minephyat | 6,382 | 26,871 | 13,622 | 13,249 | 25,430 | 12,472 | 12,958 | 1,441 | 1,150 | 291 | - | 26,871 |
| TAUNGGYI | 143,220 | 629,666 | 306,447 | 323,219 | 556,007 | 260,419 | 295,588 | 73,659 | 46,028 | 27,631 | 54,188 | 683,854 |
| Taunggyi | 104,786 | 472,461 | 227,212 | 245,249 | 409,106 | 189,581 | 219,525 | 63,355 | 37,631 | 25,724 | - | 472,461 |
| Yatsauk | 38,434 | 157,205 | 79,235 | 77,970 | 146,901 | 70,838 | 76,063 | 10,304 | 8,397 | 1,907 | 54,188 | 211,393 |

| State/Region, District, Township | Number of enumerated population and households | | | | | | | | | | Estimated population for unenumerated areas | Total population |
|-------------------------------------|--|----------------|---------------|---------------|--|---------------|---------------|----------------------------|---------------|---------------|--|---------------------|
| | Total population | | | | Population in conventional households | | | Population in institutions | | | | |
| | Households | Both sexes | Males | Females | Both sexes | Males | Females | Both sexes | Males | Females | | |
| TANGYAN | 13,055 | 58,913 | 28,211 | 30,702 | 52,930 | 24,282 | 28,648 | 5,983 | 3,929 | 2,054 | 270,629 | 329,542 |
| Tantyan | 11,113 | 50,483 | 24,004 | 26,479 | 45,218 | 20,770 | 24,448 | 5,265 | 3,234 | 2,031 | 174,033 | 224,516 |
| Mineye` | 1,942 | 8,430 | 4,207 | 4,223 | 7,712 | 3,512 | 4,200 | 718 | 695 | 23 | 96,596 | 105,026 |
| NANHSAM | 44,480 | 187,717 | 92,662 | 95,055 | 168,565 | 78,794 | 89,771 | 19,152 | 13,868 | 5,284 | - | 187,717 |
| Kunhing | 10,868 | 41,316 | 20,312 | 21,004 | 37,161 | 16,795 | 20,366 | 4,155 | 3,517 | 638 | - | 41,316 |
| Nanhsam | 25,113 | 110,049 | 54,321 | 55,728 | 99,490 | 47,279 | 52,211 | 10,559 | 7,042 | 3,517 | - | 110,049 |
| Mone` | 8,499 | 36,352 | 18,029 | 18,323 | 31,914 | 14,720 | 17,194 | 4,438 | 3,309 | 1,129 | - | 36,352 |
| MUSE | 18270 | 127,005 | 61,335 | 65,670 | 78,164 | 36,608 | 41,556 | 48,841 | 24,727 | 24,114 | 250,445 | 377,450 |
| Namhkan | - | - | - | - | - | - | - | - | - | - | 145,476 | 145,476 |
| Muse | 18270 | 127,005 | 61,335 | 65,670 | 78,164 | 36,608 | 41,556 | 48,841 | 24,727 | 24,114 | 104,969 | 231,974 |
| MOMEIK | - | - | - | - | - | - | - | - | - | - | 135,581 | 135,581 |
| Mabein | - | - | - | - | - | - | - | - | - | - | 62,485 | 62,485 |
| Momeik | - | - | - | - | - | - | - | - | - | - | 73,096 | 73,096 |
| MINESAT | 12,510 | 56,017 | 29,096 | 26,921 | 51,733 | 25,495 | 26,238 | 4,284 | 3,601 | 683 | 34,038 | 90,055 |
| Minesat | 12,510 | 56,017 | 29,096 | 26,921 | 51,733 | 25,495 | 26,238 | 4,284 | 3,601 | 683 | 34,038 | 90,055 |
| MINETUNG | 6,327 | 26,134 | 13,387 | 12,747 | 24,270 | 11,817 | 12,453 | 1,864 | 1,570 | 294 | 59,323 | 85,457 |
| Minetung | 6,327 | 26,134 | 13,387 | 12,747 | 24,270 | 11,817 | 12,453 | 1,864 | 1,570 | 294 | 59,323 | 85,457 |
| MINEYAUNG | 8,364 | 33,957 | 17,418 | 16,539 | 31,121 | 15,167 | 15,954 | 2,836 | 2,251 | 585 | 59,363 | 93,320 |

| State/Region, District, Township | Number of enumerated population and households | | | | | | | | | | Estimated population for unenumerated areas | Total population |
|-------------------------------------|--|----------------|---------------|---------------|--|---------------|---------------|----------------------------|--------------|--------------|--|---------------------|
| | Total population | | | | Population in conventional households | | | Population in institutions | | | | |
| | Households | Both sexes | Males | Females | Both sexes | Males | Females | Both sexes | Males | Females | | |
| Mineyaung | 8,364 | 33,957 | 17,418 | 16,539 | 31,121 | 15,167 | 15,954 | 2,836 | 2,251 | 585 | 59,363 | 93,320 |
| MINEYAN | 7,894 | 38,116 | 18,890 | 19,226 | 37,795 | 18,618 | 19,177 | 321 | 272 | 49 | 78,992 | 117,108 |
| Mineyan | 7,894 | 38,116 | 18,890 | 19,226 | 37,795 | 18,618 | 19,177 | 321 | 272 | 49 | 78,992 | 117,108 |
| MINESHU | 24,682 | 92,335 | 43,631 | 48,704 | 86,091 | 38,439 | 47,652 | 6,244 | 5,192 | 1,052 | 39,085 | 131,420 |
| Kehsi | 11,861 | 44,884 | 20,910 | 23,974 | 41,489 | 18,163 | 23,326 | 3,395 | 2,747 | 648 | 39,085 | 83,969 |
| Mineshu | 12,821 | 47,451 | 22,721 | 24,730 | 44,602 | 20,276 | 24,326 | 2,849 | 2,445 | 404 | | 47,451 |
| MINELAR | 721 | 3,440 | 1,756 | 1,684 | 3,336 | 1,655 | 1,681 | 104 | 101 | 3 | 47,197 | 50,637 |
| Minelar | 721 | 3,440 | 1,756 | 1,684 | 3,336 | 1,655 | 1,681 | 104 | 101 | 3 | 47,197 | 50,637 |
| LASHIO | - | - | - | - | - | - | - | - | - | - | 470,315 | 470,315 |
| Kunlon | - | - | - | - | - | - | - | - | - | - | 86,272 | 86,272 |
| Lashio | - | - | - | - | - | - | - | - | - | - | 323,704 | 323,704 |
| Theinni | - | - | - | - | - | - | - | - | - | - | 60,339 | 60,339 |
| LINKHE` | 18,276 | 66,108 | 31,601 | 34,507 | 62,753 | 28,672 | 34,081 | 3,355 | 2,929 | 426 | 26,907 | 93,015 |
| Minepan | 3,761 | 13,725 | 6,675 | 7,050 | 13,044 | 6,084 | 6,960 | 681 | 591 | 90 | - | 13,725 |
| Maukme` | 6,346 | 24,507 | 11,416 | 13,091 | 23,095 | 10,184 | 12,911 | 1,412 | 1,232 | 180 | 26,907 | 51,414 |
| Linkhe` | 8,169 | 27,876 | 13,510 | 14,366 | 26,614 | 12,404 | 14,210 | 1,262 | 1,106 | 156 | - | 27,876 |
| LOILIN | 45,088 | 175,498 | 82,064 | 93,434 | 162,496 | 73,416 | 89,080 | 13,002 | 8,648 | 4,354 | - | 175,498 |
| Mongkai | 12,507 | 40,932 | 19,052 | 21,880 | 39,673 | 18,118 | 21,555 | 1,259 | 934 | 325 | - | 40,932 |

| State/Region, District, Township | Number of enumerated population and households | | | | | | | | | | Estimated population for unenumerated areas | Total population |
|-------------------------------------|--|------------------|------------------|------------------|--|------------------|------------------|----------------------------|----------------|---------------|--|---------------------|
| | Total population | | | | Population in conventional households | | | Population in institutions | | | | |
| | Households | Both sexes | Males | Females | Both sexes | Males | Females | Both sexes | Males | Females | | |
| Lechar | 8,553 | 32,280 | 15,088 | 17,192 | 29,260 | 12,920 | 16,340 | 3,020 | 2,168 | 852 | - | 32,280 |
| Loilin | 24,028 | 102,286 | 47,924 | 54,362 | 93,563 | 42,378 | 51,185 | 8,723 | 5,546 | 3,177 | - | 102,286 |
| AYEYAWADY | 1,485,889 | 5,546,281 | 2,649,270 | 2,897,011 | 5,371,296 | 2,533,884 | 2,837,412 | 174,985 | 115,386 | 59,599 | - | 5,546,281 |
| KYONPYAW | 156,522 | 562,958 | 268,397 | 294,561 | 551,344 | 260,357 | 290,987 | 11,614 | 8,040 | 3,574 | - | 562,958 |
| Kyaunggon | 44,238 | 158,644 | 76,248 | 82,396 | 155,769 | 74,165 | 81,604 | 2,875 | 2,083 | 792 | - | 158,644 |
| Kyonpyaw | 60,451 | 221,148 | 105,669 | 115,479 | 217,864 | 103,097 | 114,767 | 3,284 | 2,572 | 712 | - | 221,148 |
| Yegyi | 51,833 | 183,166 | 86,480 | 96,686 | 177,711 | 83,095 | 94,616 | 5,455 | 3,385 | 2,070 | - | 183,166 |
| PATHEIN | 236,094 | 903,051 | 430,579 | 472,472 | 852,201 | 401,433 | 450,768 | 50,850 | 29,146 | 21,704 | - | 903,051 |
| Kangyidaunt | 45,669 | 170,041 | 81,987 | 88,054 | 166,699 | 79,704 | 86,995 | 3,342 | 2,283 | 1,059 | - | 170,041 |
| Ngapudaw | 67,641 | 250,551 | 121,167 | 129,384 | 243,642 | 116,928 | 126,714 | 6,909 | 4,239 | 2,670 | - | 250,551 |
| Pathein | 85,782 | 347,142 | 162,641 | 184,501 | 309,533 | 141,990 | 167,543 | 37,609 | 20,651 | 16,958 | - | 347,142 |
| Thabaung | 37,002 | 135,317 | 64,784 | 70,533 | 132,327 | 62,811 | 69,516 | 2,990 | 1,973 | 1,017 | - | 135,317 |
| PHYAPON | 224,207 | 856,788 | 414,268 | 442,520 | 827,959 | 394,345 | 433,614 | 28,829 | 19,923 | 8,906 | - | 856,788 |
| Kyaiklat | 43,062 | 165,410 | 79,919 | 85,491 | 161,610 | 77,142 | 84,468 | 3,800 | 2,777 | 1,023 | - | 165,410 |
| Dedaye | 46,809 | 171,104 | 82,825 | 88,279 | 166,457 | 79,274 | 87,183 | 4,647 | 3,551 | 1,096 | - | 171,104 |
| Phyapon | 64,245 | 250,197 | 117,990 | 132,207 | 236,504 | 109,220 | 127,284 | 13,693 | 8,770 | 4,923 | - | 250,197 |
| Bogale | 70,091 | 270,077 | 133,534 | 136,543 | 263,388 | 128,709 | 134,679 | 6,689 | 4,825 | 1,864 | - | 270,077 |
| MAUBIN | 240,357 | 926,269 | 442,413 | 483,856 | 895,428 | 421,515 | 473,913 | 30,841 | 20,898 | 9,943 | - | 926,269 |

| State/Region, District, Township | Number of enumerated population and households | | | | | | | | | | Estimated population for unenumerated areas | Total population |
|-------------------------------------|--|----------------|----------------|----------------|--|----------------|----------------|----------------------------|---------------|--------------|--|---------------------|
| | Total population | | | | Population in conventional households | | | Population in institutions | | | | |
| | Households | Both sexes | Males | Females | Both sexes | Males | Females | Both sexes | Males | Females | | |
| Nyaungdon | 53,345 | 205,090 | 98,485 | 106,605 | 197,827 | 93,407 | 104,420 | 7,263 | 5,078 | 2,185 | - | 205,090 |
| Danubyu | 45,736 | 168,887 | 79,532 | 89,355 | 165,020 | 76,428 | 88,592 | 3,867 | 3,104 | 763 | - | 168,887 |
| Pantanaw | 65,803 | 255,910 | 122,355 | 133,555 | 250,101 | 117,923 | 132,178 | 5,809 | 4,432 | 1,377 | - | 255,910 |
| Maubin | 75,473 | 296,382 | 142,041 | 154,341 | 282,480 | 133,757 | 148,723 | 13,902 | 8,284 | 5,618 | - | 296,382 |
| MYAUNGMYA | 188,642 | 717,198 | 345,714 | 371,484 | 699,792 | 333,580 | 366,212 | 17,406 | 12,134 | 5,272 | - | 717,198 |
| Myaungmya | 70,862 | 273,619 | 132,163 | 141,456 | 264,346 | 125,977 | 138,369 | 9,273 | 6,186 | 3,087 | - | 273,619 |
| Wakema | 69,558 | 262,563 | 126,423 | 136,140 | 257,269 | 122,623 | 134,646 | 5,294 | 3,800 | 1,494 | - | 262,563 |
| Einme | 48,222 | 181,016 | 87,128 | 93,888 | 178,177 | 84,980 | 93,197 | 2,839 | 2,148 | 691 | - | 181,016 |
| MYANAUNG | 139,543 | 469,281 | 215,742 | 253,539 | 460,357 | 209,028 | 251,329 | 8,924 | 6,714 | 2,210 | - | 469,281 |
| Kyangin | 25,221 | 80,739 | 36,603 | 44,136 | 78,998 | 35,425 | 43,573 | 1,741 | 1,178 | 563 | - | 80,739 |
| Myanaung | 58,005 | 195,127 | 88,600 | 106,527 | 191,778 | 86,130 | 105,648 | 3,349 | 2,470 | 879 | - | 195,127 |
| Ingapu | 56,317 | 193,415 | 90,539 | 102,876 | 189,581 | 87,473 | 102,108 | 3,834 | 3,066 | 768 | - | 193,415 |
| LABUTTA | 144,493 | 549,780 | 270,228 | 279,552 | 537,124 | 261,546 | 275,578 | 12,656 | 8,682 | 3,974 | - | 549,780 |
| Mawlamyinegyun | 72,693 | 272,084 | 132,186 | 139,898 | 266,993 | 128,481 | 138,512 | 5,091 | 3,705 | 1,386 | - | 272,084 |
| Labutta | 71,800 | 277,696 | 138,042 | 139,654 | 270,131 | 133,065 | 137,066 | 7,565 | 4,977 | 2,588 | - | 277,696 |
| HINTHADA | 156,031 | 560,956 | 261,929 | 299,027 | 547,091 | 252,080 | 295,011 | 13,865 | 9,849 | 4,016 | - | 560,956 |
| Zalun | 43,785 | 157,586 | 73,271 | 84,315 | 155,476 | 71,461 | 84,015 | 2,110 | 1,810 | 300 | - | 157,586 |
| Lemyethna | 26,127 | 92,657 | 43,751 | 48,906 | 90,897 | 42,394 | 48,503 | 1,760 | 1,357 | 403 | - | 92,657 |

| State/Region, District, Township | Number of enumerated population and households | | | | | | | | | | Estimated population for unenumerated areas | Total population |
|-------------------------------------|--|------------------|----------------|----------------|--|----------------|----------------|----------------------------|---------------|---------------|--|---------------------|
| | Total population | | | | Population in conventional households | | | Population in institutions | | | | |
| | Households | Both sexes | Males | Females | Both sexes | Males | Females | Both sexes | Males | Females | | |
| Hinthada | 86,119 | 310,713 | 144,907 | 165,806 | 300,718 | 138,225 | 162,493 | 9,995 | 6,682 | 3,313 | - | 310,713 |
| NAY PYI TAW | 276,423 | 1,129,344 | 526,697 | 602,647 | 1,023,382 | 465,547 | 557,835 | 105,962 | 61,150 | 44,812 | - | 1,129,344 |
| ZEYARTHIRI | 61,186 | 247,687 | 118,081 | 129,606 | 227,673 | 104,515 | 123,158 | 20,014 | 13,566 | 6,448 | - | 247,687 |
| Zeyarthiri | 27,359 | 109,894 | 53,311 | 56,583 | 101,876 | 47,120 | 54,756 | 8,018 | 6,191 | 1,827 | - | 109,894 |
| Pobbathiri | 33,827 | 137,793 | 64,770 | 73,023 | 125,797 | 57,395 | 68,402 | 11,996 | 7,375 | 4,621 | - | 137,793 |
| PYINMANA | 66,581 | 298,113 | 135,085 | 163,028 | 249,032 | 111,494 | 137,538 | 49,081 | 23,591 | 25,490 | - | 298,113 |
| Zabuthiri | 31,793 | 124,762 | 54,273 | 70,489 | 103,437 | 45,403 | 58,034 | 21,325 | 8,870 | 12,455 | - | 124,762 |
| Pyinmana | 34,788 | 173,351 | 80,812 | 92,539 | 145,595 | 66,091 | 79,504 | 27,756 | 14,721 | 13,035 | - | 173,351 |
| LEWE | 77,969 | 312,627 | 146,937 | 165,690 | 293,159 | 134,848 | 158,311 | 19,468 | 12,089 | 7,379 | - | 312,627 |
| Dekkhinathiri | 9,962 | 45,282 | 22,204 | 23,078 | 37,286 | 17,280 | 20,006 | 7,996 | 4,924 | 3,072 | - | 45,282 |
| Lewe | 68,007 | 267,345 | 124,733 | 142,612 | 255,873 | 117,568 | 138,305 | 11,472 | 7,165 | 4,307 | - | 267,345 |
| OTTARA | 70,687 | 270,917 | 126,594 | 144,323 | 253,518 | 114,690 | 138,828 | 17,399 | 11,904 | 5,495 | - | 270,917 |
| Tatkon | 52,235 | 193,807 | 89,038 | 104,769 | 184,842 | 82,830 | 102,012 | 8,965 | 6,208 | 2,757 | - | 193,807 |
| Ottarathiri | 18,452 | 77,110 | 37,556 | 39,554 | 68,676 | 31,860 | 36,816 | 8,434 | 5,696 | 2,738 | - | 77,110 |

*Zabuthiri Township includes 1,118 persons Myanmar people working in its embassies abroad and their families.

